


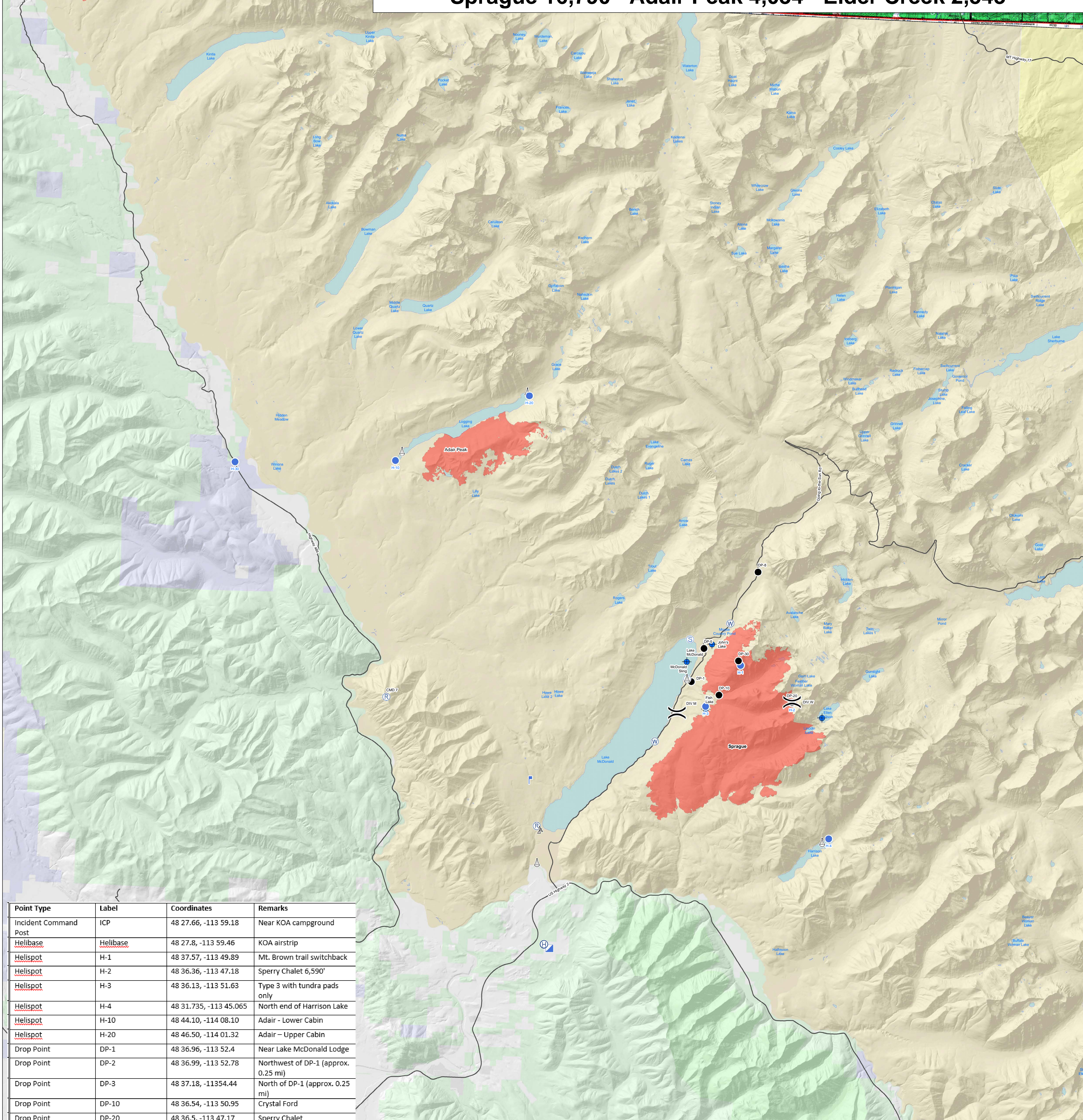
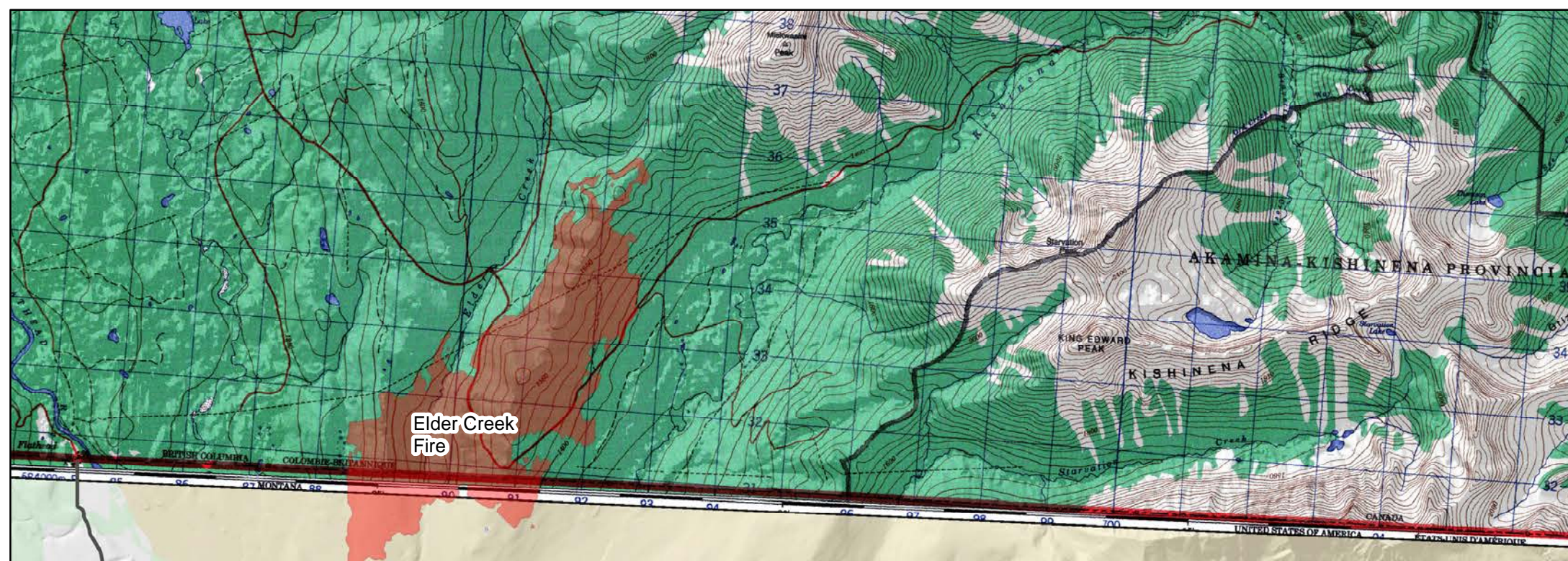
# Sprague, Adair Peak and Elder Creek Fires

## Air Operations Map



September 19, 2017

Sprague 16,790 - Adair Peak 4,034 - Elder Creek 2,543



Point Type	Label	Coordinates	Remarks
Incident Command Post	ICP	48 27.66, -113 59.18	Near KOA campground
Helibase	Helibase	48 27.8, -113 59.46	KOA airstrip
Helispot	H-1	48 37.57, -113 49.89	Mt. Brown trail switchback
Helispot	H-2	48 36.36, -113 47.18	Sperry Chalet 6,590'
Helispot	H-3	48 36.13, -113 51.63	Type 3 with tundra pads only
Helispot	H-4	48 31.735, -113 45.065	North end of Harrison Lake
Helispot	H-10	48 44.10, -114 08.10	Adair - Lower Cabin
Helispot	H-20	48 46.50, -114 01.32	Adair - Upper Cabin
Drop Point	DP-1	48 36.96, -113 52.4	Near Lake McDonald Lodge
Drop Point	DP-2	48 36.99, -113 52.78	Northwest of DP-1 (approx. 0.25 mi)
Drop Point	DP-3	48 37.18, -11354.44	North of DP-1 (approx. 0.25 mi)
Drop Point	DP-10	48 36.54, -113 50.95	Crystal Ford
Drop Point	DP-20	48 36.5, -113 47.17	Sperry Chalet
Drop Point	DP-30	48 37.73, -113 50.01	Mt. Brown Lookout 7,350'
Dip Site	Fish Lake	48 36.04, -113 51.61	4,160'
Dip Site	Lake Ellen Wilson	48 35.88, -113 45.6	5,940'
Dip Site	John's Lake	48 38.25, -113 51.41	3,340'
Dip Site	Lake Mc Donald	48 37.62, -113 52.68	3,150' Dip anywhere on lake
Sling Site	Apgar	48 30.58, -113 59.98	Near GNP horse corral
Sling Site	Harrison Lake	48 31.637, -113 45.365	Northwest side of Harrison Lake next to Harrison Cabin
Sling Site (Proposed)	Logging Lake South	48 44.436, -114 7.787	South end of Logging Lake next to cabin
Sling Site (Proposed)	Logging Lake North	48 46.615, -114 1.42	North end of Logging Lake next to cabin

	Division Break		Helibase		Lookout		Highways
	Repeater		Helispot		Sling Site		Fire Perimeter
	Dip Site		Incident Command Post		Staging Area		Waterbody
	Drop Point		Internet Access		Water Source		

FREQUENCIES	TYPE	FREQ. (Simplex)
Sprague Air/Air	AM	126.825
Sprague Air/Ground	FM	168.0125
Deck	FM	163.1000
FNF IA Air/Air	FM	127.0250
FNF Pri IA Air/Ground	FM	169.1250
KIC IA Air/Ground #2	FM	166.9000
DNRC Yellow Air/Ground	FM	151.2200
Life Flight Air/Ground TAN	FM	155.340
Air Guard	FM	168.625 110.9 TX
National Flt Follow	FM	168.650 110.9 TX
FNF Direct (KIC)	FM	164.3750 123.0 TX