






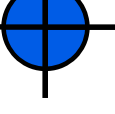





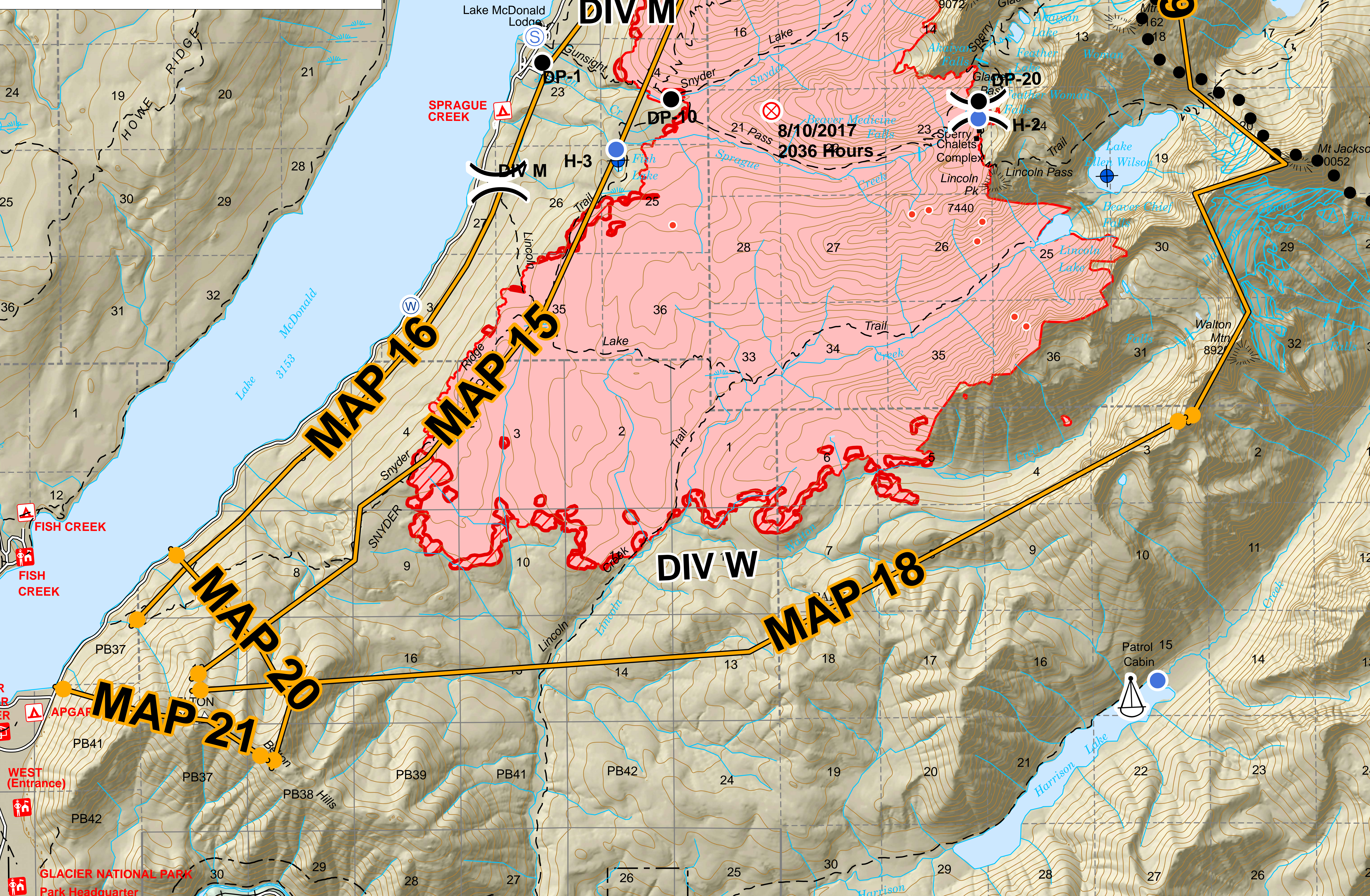
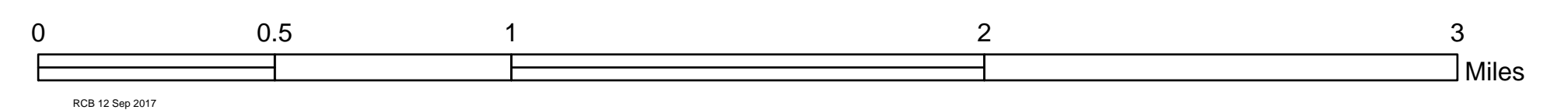


# Sprague Fire Briefing Map

12 Sep 2017 - 14,750 Acres



-  Sling Site
-  Isolated Heat
-  Intense Heat
-  Scattered Heat
-  Fire Perimeter
-  Management Action Point
-  Staging Area
-  Dip Site
-  Drop Point
-  Helispot
-  Division Break



**DIV M**

**DIV W**

**MAP-17**

**MAP-19**

**MAP-16**

**MAP-15**

**MAP-18**

**MAP-20**

**MAP-21**

8/10/2017  
2036 Hours

GLACIER NATIONAL PARK  
Park Headquarter