



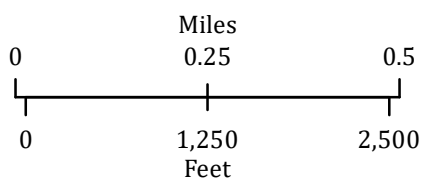


113°51'W 113°50'W 113°49'W 113°48'W 113°47'W

**Sprague**  
 MT-GNP-000526  
 Infrared  
 Interpretation

Imagery Date:  
 08/19/2017 2116 MDT

-  Isolated Heat Sources
-  Heat Perimeter
-  Intense Heat
-  Scattered Heat



Datum: North American 1983



IRIN: Billy Harris  
 Map produced:  
 08/19/2017 2140 PDT  
 Interpreted size: 1,123 acres



Copyright © 2013 National Geographic Society, i-cubed