




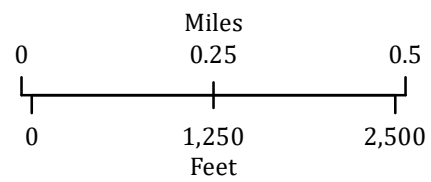


Source: Esri, DigitalGlobe, GeoEye, Earthstar Geographics, CNES/Airbus DS, USDA, USGS, AeroGRID, IGN, and the GIS User Community

**Sprague**  
 MT-GNP-000526  
 Infrared  
 Interpretation

Imagery Date:  
 08/20/2017 2240 MDT

-  Isolated Heat Sources
-  Heat Perimeter
-  Intense Heat
-  Scattered Heat
-  Cloud Cover



Datum: North American 1983



IRIN: Billy Harris  
 Map produced:  
 08/20/2017 2300 PDT  
 Interpreted size: 1,183 acres

