






Source: Esri, DigitalGlobe, GeoEye, Earthstar Geographics, CNES/Airbus DS, USDA, USGS, AeroGRID, IGN, and the GIS User Community

113°52'W 113°51'W 113°50'W 113°49'W 113°48'W 113°47'W 113°46'W 113°45'W

Sprague
 MT-GNP-000526
 Infrared
 Interpretation

Imagery Date:
 08/22/2017 2334 MDT

-  Isolated Heat Sources
-  Heat Perimeter
-  Intense Heat
-  Scattered Heat



Datum: North American 1983



IRIN: Billy Harris
 Map produced:
 08/23/2017 0017 PDT
 Interpreted size: 1,364 acres

