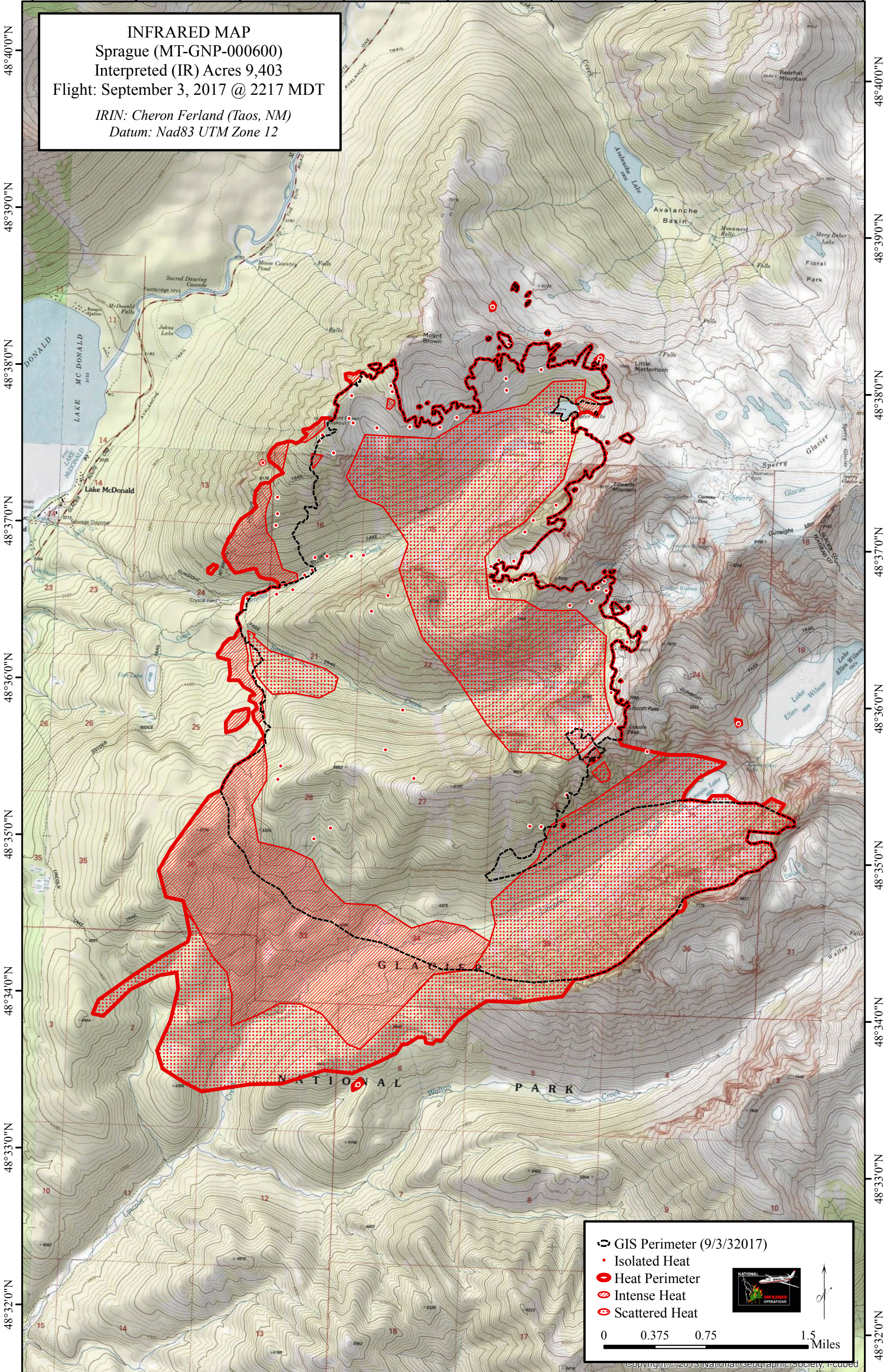


113°53'0"W 113°52'0"W 113°51'0"W 113°50'0"W 113°49'0"W 113°48'0"W 113°47'0"W 113°46'0"W 113°45'0"W





**INFRARED MAP**  
Sprague (MT-GNP-000600)  
Interpreted (IR) Acres 9,403  
Flight: September 3, 2017 @ 2217 MDT  
*IRIN: Cheron Ferland (Taos, NM)*  
*Datum: Nad83 UTM Zone 12*

48°40'0"N  
48°39'0"N  
48°38'0"N  
48°37'0"N  
48°36'0"N  
48°35'0"N  
48°34'0"N  
48°33'0"N  
48°32'0"N

48°40'0"N  
48°39'0"N  
48°38'0"N  
48°37'0"N  
48°36'0"N  
48°35'0"N  
48°34'0"N  
48°33'0"N  
48°32'0"N

- GIS Perimeter (9/3/2017)
- Isolated Heat
- Heat Perimeter
- Intense Heat
- Scattered Heat

0 0.375 0.75 1.5 Miles

113°52'0"W 113°51'0"W 113°50'0"W 113°49'0"W 113°48'0"W 113°47'0"W 113°46'0"W 113°45'0"W