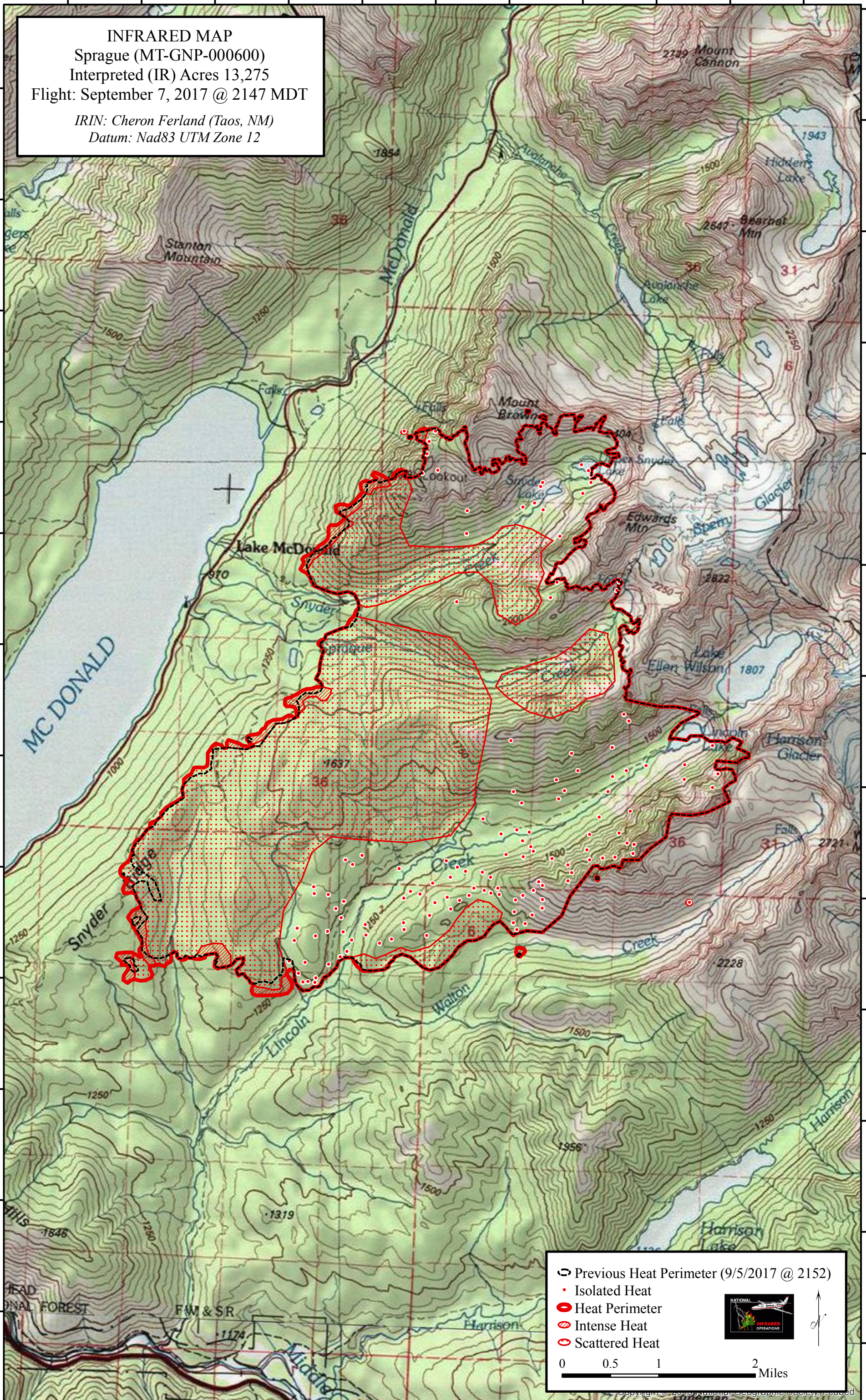


113°55'0"W 113°54'0"W 113°53'0"W 113°52'0"W 113°51'0"W 113°50'0"W 113°49'0"W 113°48'0"W 113°47'0"W 113°46'0"W 113°45'0"W



48°41'0"N  
48°40'0"N  
48°39'0"N  
48°38'0"N  
48°37'0"N  
48°36'0"N  
48°35'0"N  
48°34'0"N  
48°33'0"N  
48°32'0"N  
48°31'0"N  
48°30'0"N

48°42'0"N  
48°41'0"N  
48°40'0"N  
48°39'0"N  
48°38'0"N  
48°37'0"N  
48°36'0"N  
48°35'0"N  
48°34'0"N  
48°33'0"N  
48°32'0"N  
48°31'0"N  
48°30'0"N

**INFRARED MAP**  
Sprague (MT-GNP-000600)  
Interpreted (IR) Acres 13,275  
Flight: September 7, 2017 @ 2147 MDT  
IRIN: Cheron Ferland (Taos, NM)  
Datum: Nad83 UTM Zone 12



- Previous Heat Perimeter (9/5/2017 @ 2152)
- Isolated Heat
- Heat Perimeter
- Intense Heat
- Scattered Heat

0 0.5 1 2 Miles

113°55'0"W 113°54'0"W 113°53'0"W 113°52'0"W 113°51'0"W 113°50'0"W 113°49'0"W 113°48'0"W 113°47'0"W 113°46'0"W 113°45'0"W 113°44'0"W