



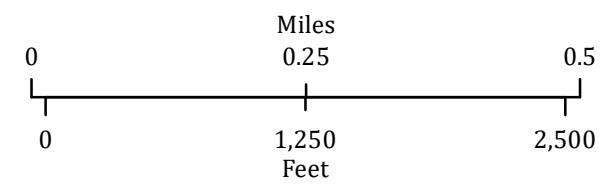


Source: Esri, DigitalGlobe, GeoEye, Earthstar Geographics, CNES/Airbus DS, USDA, USGS, AeroGRID, IGN, and the GIS User Community

**Strawberry**  
 MT-FNF-000666  
 Infrared  
 Interpretation

Imagery Date:  
 08/31/2017 2133 MDT

-  Isolated Heat Sources
-  Heat Perimeter
-  Intense Heat
-  Scattered Heat



Datum: North American 1983



IRIN: Billy Harris  
 Map produced:  
 09/01/2017 0340 PDT  
 Interpreted size: 747 acres

