




**Strawberry**  
**MT-FNF-000666**

Infrared Interpretation  
 Imagery Date: 09/05/2017 0232 MDT  
 Interpreted Size: 1,190 Acres

- Isolated Heat
- ◌ Heat Perimeter
- ▨ Intense Heat
- ◌◌◌ Scattered Heat



IRIN: Lauren Miller  
 Map Produced:  
 09/05/2017 0330 MDT



Sources: Esri, USGS, NOAA