
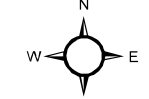












Helena - Lewis and Clark NF
Rocky Mountain Ranger District
IAP 9/15/2017
Strawberry Fire

-  Area Closure
-  Trails
-  Closed Trails
-  Completed Dozer Line
-  Management Action Point
-  Drop Point
-  Helispot
-  Lookout
-  Repeater
-  Staging Area

0 0.5 1 2 Miles

Prepared by Ivy Baker, Sept. 15, 2017, 1300

USGS The National Map: National Boundaries Dataset, 3DEP Elevation Program, Geographic Names Information System, National Hydrography Dataset, National Land Cover Database, National Structures Dataset, and National Transportation Dataset; U.S. Census Bureau - TIGERLine and USFS Road Data