



















Sunrise Fire
 MT-LNF-001336-001330
 August 6, 2017
 Day Shift
 12,954 Acres (Sunrise)
 645 Acres (Burdette)
 as of 08/05/2017
 at 0008 hrs
 UTM NAD83 Zone 11
 Page 1 of 6
 Div A

IAP Map

Legend

-  Dip Site
-  Gate
-  Unimproved Landing Area
-  Helispot
-  Lookout
-  Mobile Weather Unit
-  Pump
-  Division Break
-  Branch Break
-  Uncontrolled Fire Edge
-  Completed Dozer Line
-  Road as Completed Line
-  Aerial Retardant Drop
-  Air Tanker Retardant
-  Other
-  Wildfire Daily Fire Perimeter
-  Temporary Flight Restriction
-  Structure

