

Sunrise Fire

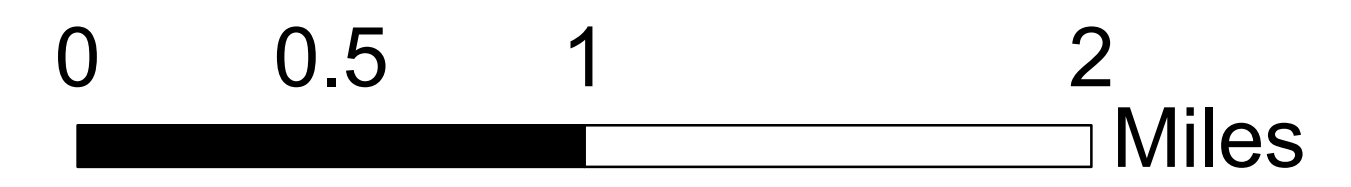
MT-LNF-001336

0600 IR BRIEFING Map

August 8, 2017

INTERPRETED ACRES as of 8/07/2017 2312 MDT

Sunrise - 14,591 acres



Branch II

Div L

Div K

Div M



Div A

Div T

Branch I

Legend

- Wildfire Daily Fire Perimeter
- Aerial Hazard
- Closure
- Dip Site
- Drop Point
- Gate
- Helibase
- Helispot
- Incident Command Post
- Landmark
- Lookout
- Mobile Weather Unit
- Pump
- Staging Area
- Water Source
- Water Tank/Gel Site
- Restricted Water Source
- Other



Legend

- Primary Access Roads
- Structures
- 20170807_2312_Sunrise_Isolated Heat Sources
- 20170807_2312_Sunrise_Heat Perimeter
- 20170807_2312_Sunrise_Intense Heat
- 20170807_2312_Sunrise_Scattered Heat
- FS Ownership

