

**Branch II**

**Div J**

**Div K**

**Div L**

**Div H**

**Div M**

**Branch III**

**Div C**

**Sunrise**

**ICP**

**Div T**

**Branch I**

**Div G**

**Burdette**

# Sunrise and Burdette Fires IAP Map

MT-LNF-001336


8/20/2017


Day Shift

Approx. 24,784 acres  
as of 8/18/17 2238

### Legend

 Incident Command Post

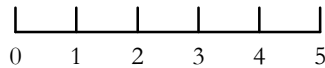
 Division Break

 Branch Break

 Primary Access Roads

 Wildfire Daily Fire Perimeter

Miles



NAD 83  
UTM Zone 11

SE - GB#1  
8/19/2017  
2017

