























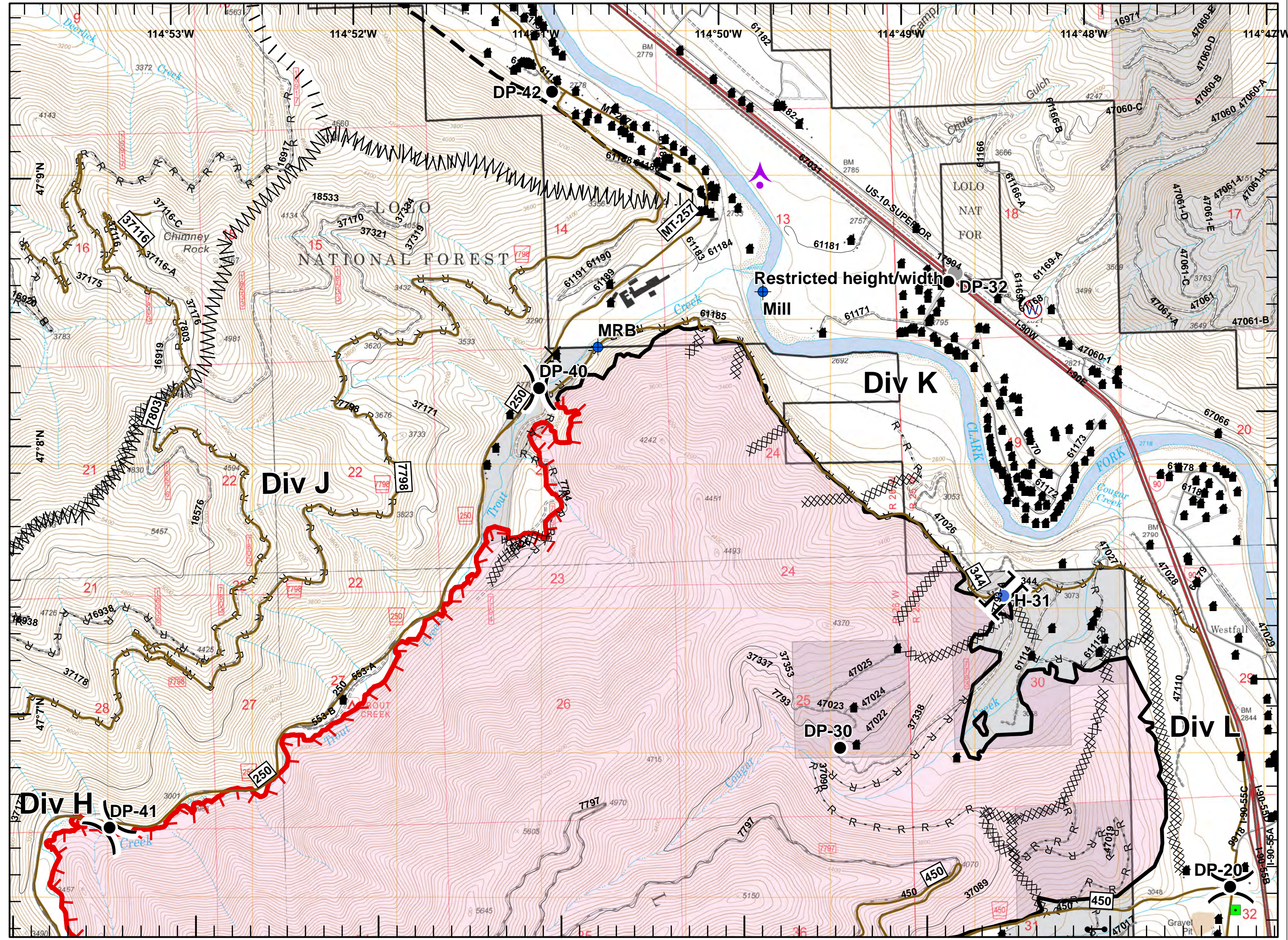

























- Legend**
-  Aerial Hazard
  -  Closure
  -  Dip Site
  -  Drop Point
  -  Gate
  -  Helispot
  -  Landmark
  -  Restricted Water Source
  -  Other
  -  Division Break
  -  Branch Break
  -  LoloRoads
  -  PrimaryAccessRoads
  -  Structure
  -  Uncontrolled Fire Edge
  -  Completed Line
  -  Completed Dozer Line
  -  Completed Hand Line
  -  Road as Completed Line
  -  Line Break Completed
  -  Proposed Burnout
  -  Planned Fire Line
  -  Wildfire Daily Fire Perimeter



NAD 83  
 UTM Zone 11

DK - GB#1  
 8/20/2017  
 2007


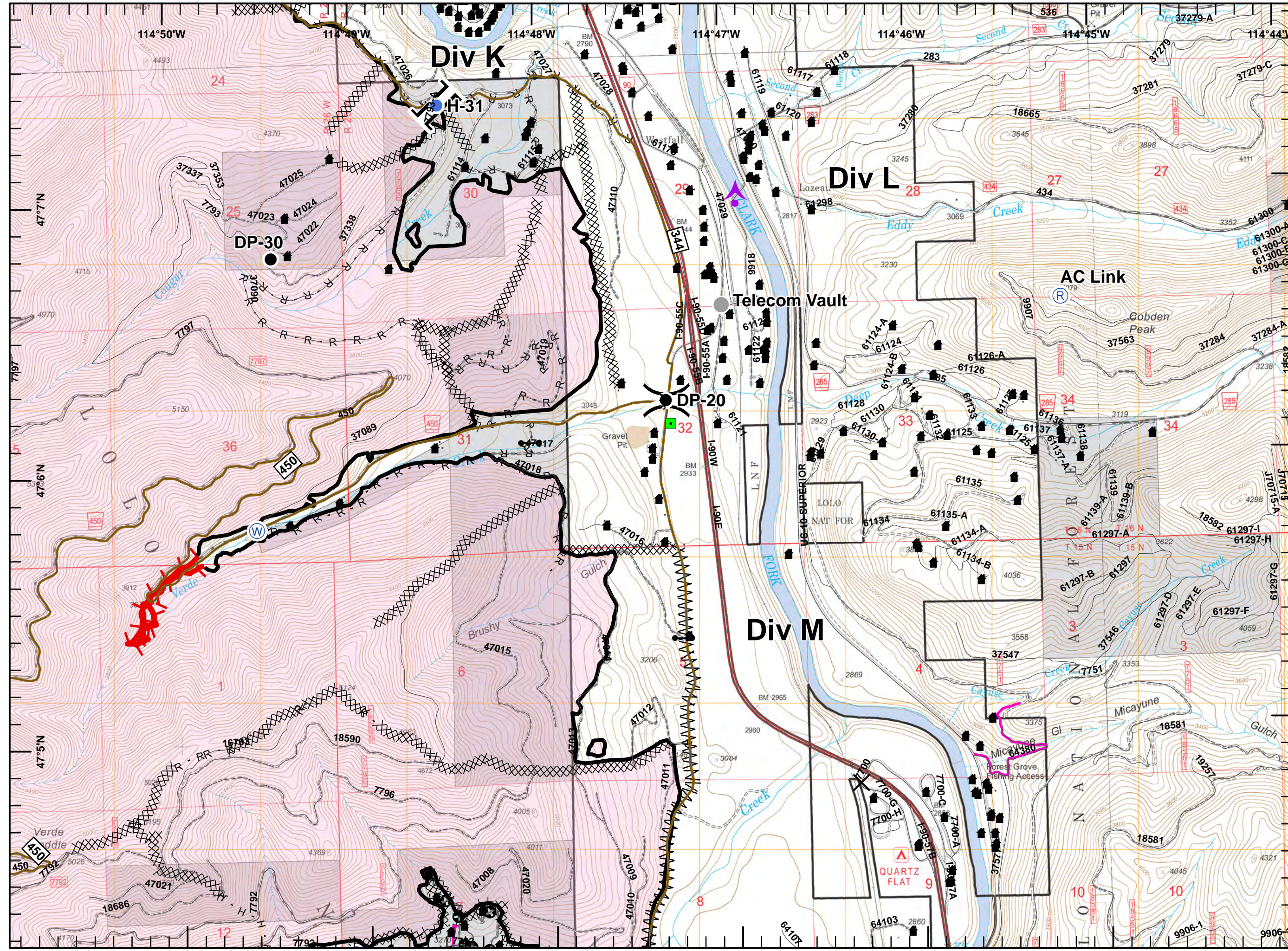



- Legend**
-  Aerial Hazard
  -  Closure
  -  Drop Point
  -  Gate
  -  Helispot
  -  Landmark
  -  Repeater
  -  Water Source
  -  Other
  -  Division Break
  -  Branch Break
  -  LoloRoads
  -  PrimaryAccessRoads
  -  Structure
  -  Uncontrolled Fire Edge
  -  Completed Line
  -  Completed Dozer Line
  -  H - H Completed Hand Line
  -  R - R Road as Completed Line
  -  Line Break Completed
  -  Other
  -  Unknown
  -  Wildfire Daily Fire Perimeter

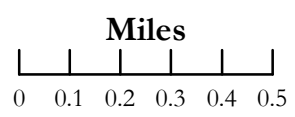
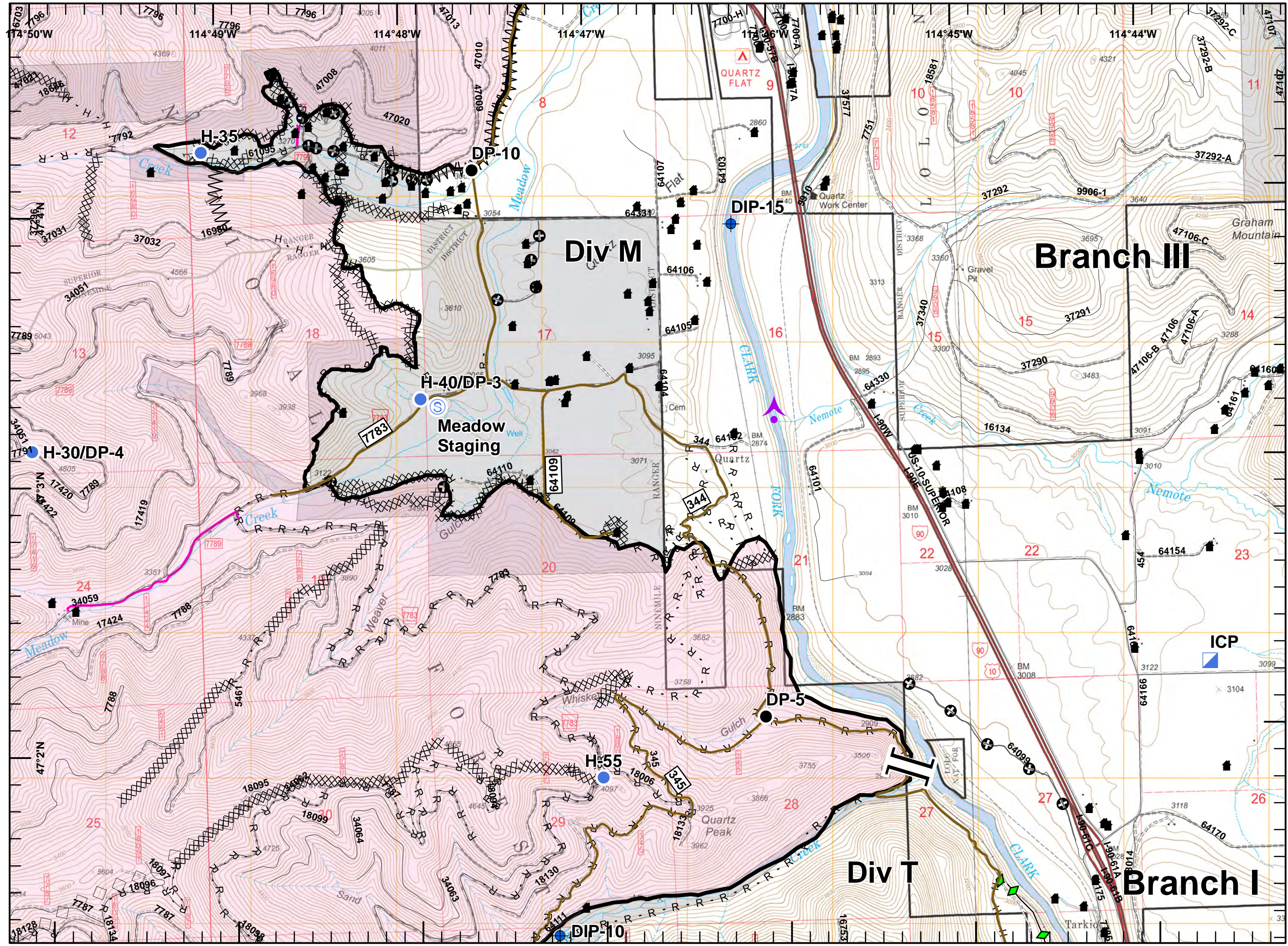
**Miles**  
 0 0.1 0.2 0.3 0.4 0.5

NAD 83  
 UTM Zone 11

DK - GB#1  
 8/20/2017  
 2007





- Legend**
-  Aerial Hazard
  -  Dip Site
  -  Drop Point
  -  Helispot
  -  Incident Command Post
  -  Staging Area
  -  Branch Break
  -  LoloRoads
  -  PrimaryAccessRoads
  -  Structure
  -  Completed Line
  -  Completed Dozer Line
  -  H - H Completed Hand Line
  -  R - R Road as Completed Line
  -  Line Break Completed
  -  Completed Plow Line
  -  Aerial Retardant Drop
  -  Other
  -  Unknown
  -  Wildfire Daily Fire Perimeter



NAD 83  
 UTM Zone 11

DK - GB#1  
 8/20/2017  
 2007


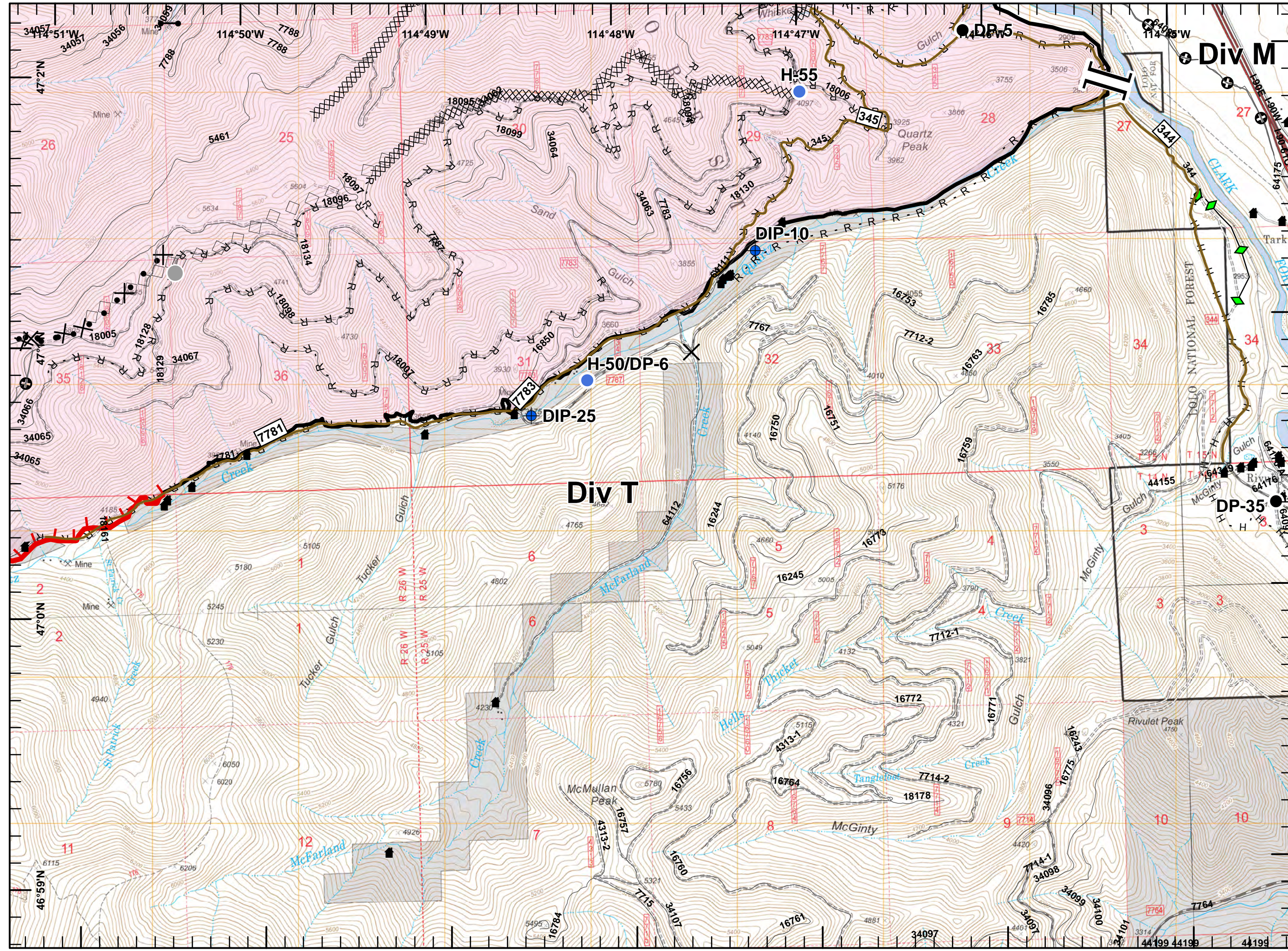


- Legend**
- Closure
  - Dip Site
  - Drop Point
  - Gate
  - Helispot
  - Other
  - Branch Break
  - LoloRoads
  - Primary Access Roads
  - Structure
  - Uncontrolled Fire Edge
  - Completed Line
  - Completed Dozer Line
  - H Completed Hand Line
  - R Road as Completed Line
  - Completed Plow Line
  - Proposed Dozer Line
  - Aerial Retardant Drop
  - Air Tanker Retardant
  - Other
  - Wildfire Daily Fire Perimeter

**Miles**  
 0 0.1 0.2 0.3 0.4 0.5

NAD 83  
 UTM Zone 11

DK - GB#1  
 8/20/2017  
 2007

**Div M**

**Div T**

**DP-35**

**DIP-10**

**H-50/DP-6**

**DIP-25**

**DR-5**

**H-55**

**Rivulet Peak**

**McMullan Peak**

**Quartz Peak**

**Tarki**

**Rivulet**

**McGinty**

**H**

**H**

**H**

**H**

**H**

**H**

**H**

**H**

**H**

**H**

**H**
















**H**

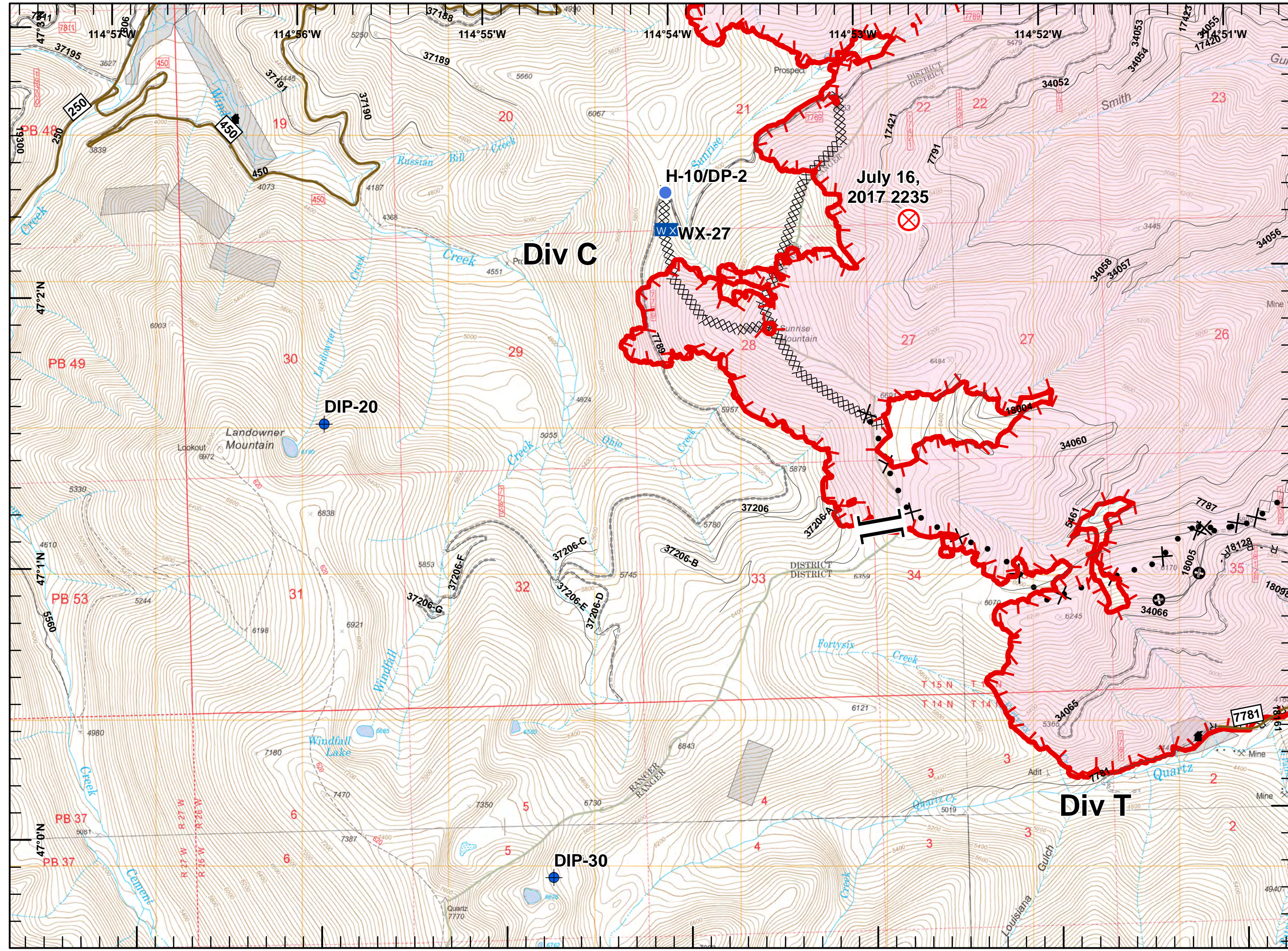
**H**

**H**

**H**

**H**


- Legend**
-  Dip Site
  -  Fire Origin
  -  Helispot
  -  Mobile Weather Unit
  -  Branch Break
  -  LoloRoads
  -  Primary Access Roads
  -  Structure
  -  Uncontrolled Fire Edge
  -  Completed Dozer Line
  -  R - R Road as Completed Line
  -  Proposed Dozer Line
  -  Air Tanker Retardant
  -  Other
  -  Wildfire Daily Fire Perimeter



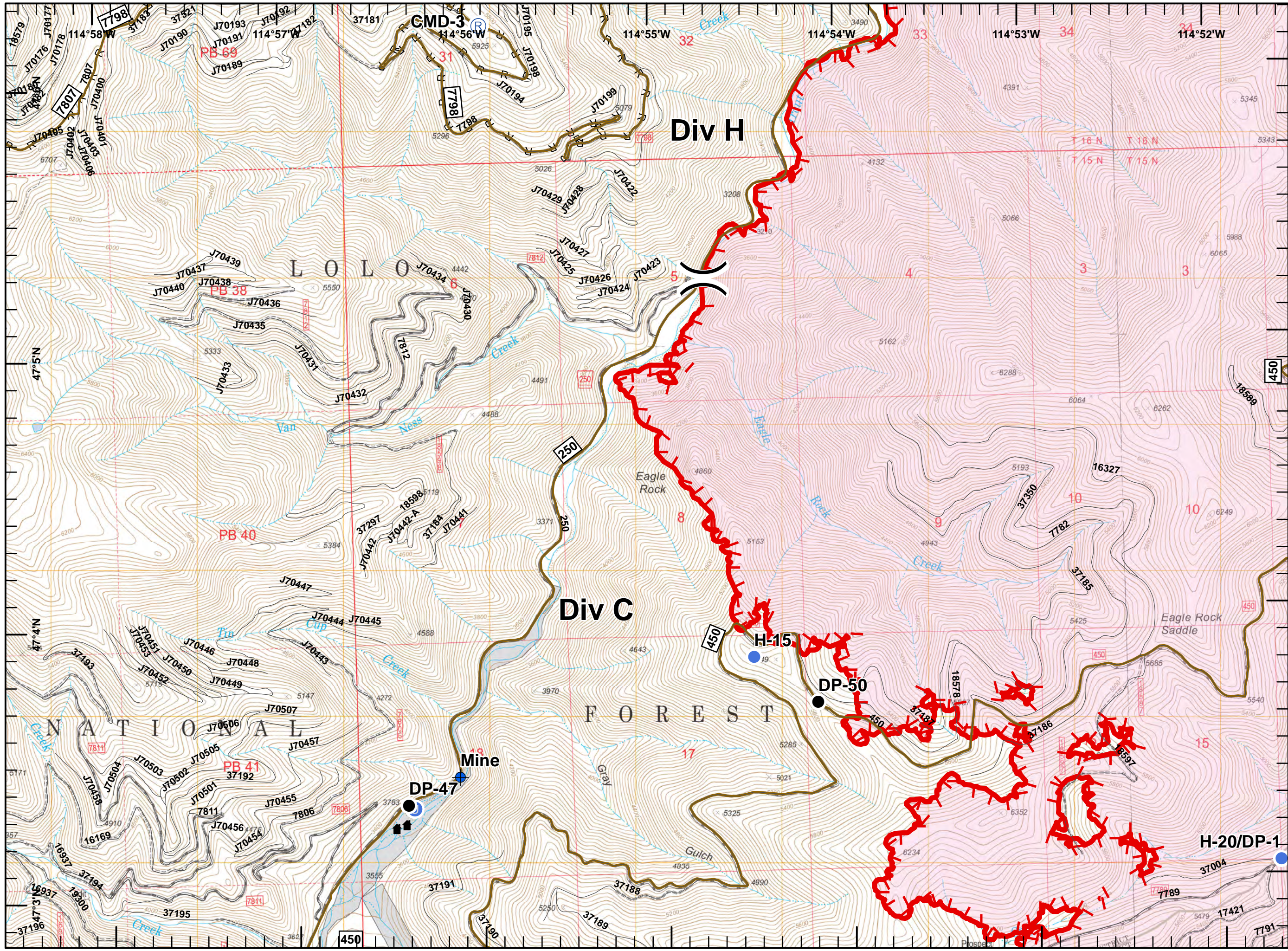
Miles  
 0 0.1 0.2 0.3 0.4 0.5

NAD 83  
 UTM Zone 11

DK - GB#1  
 8/20/2017  
 2007




- Legend**
-  Dip Site
  -  Drop Point
  -  Unimproved Landing Area
  -  Helispot
  -  Repeater
  -  Division Break
  -  LoloRoads
  -  Primary Access Roads
  -  Structure
  -  Uncontrolled Fire Edge
  -  R - R Road as Completed Line
  -  Wildfire Daily Fire Perimeter



**Miles**  
 0 0.1 0.2 0.3 0.4 0.5

NAD 83  
 UTM Zone 11

DK - GB#1  
 8/20/2017  
 2007


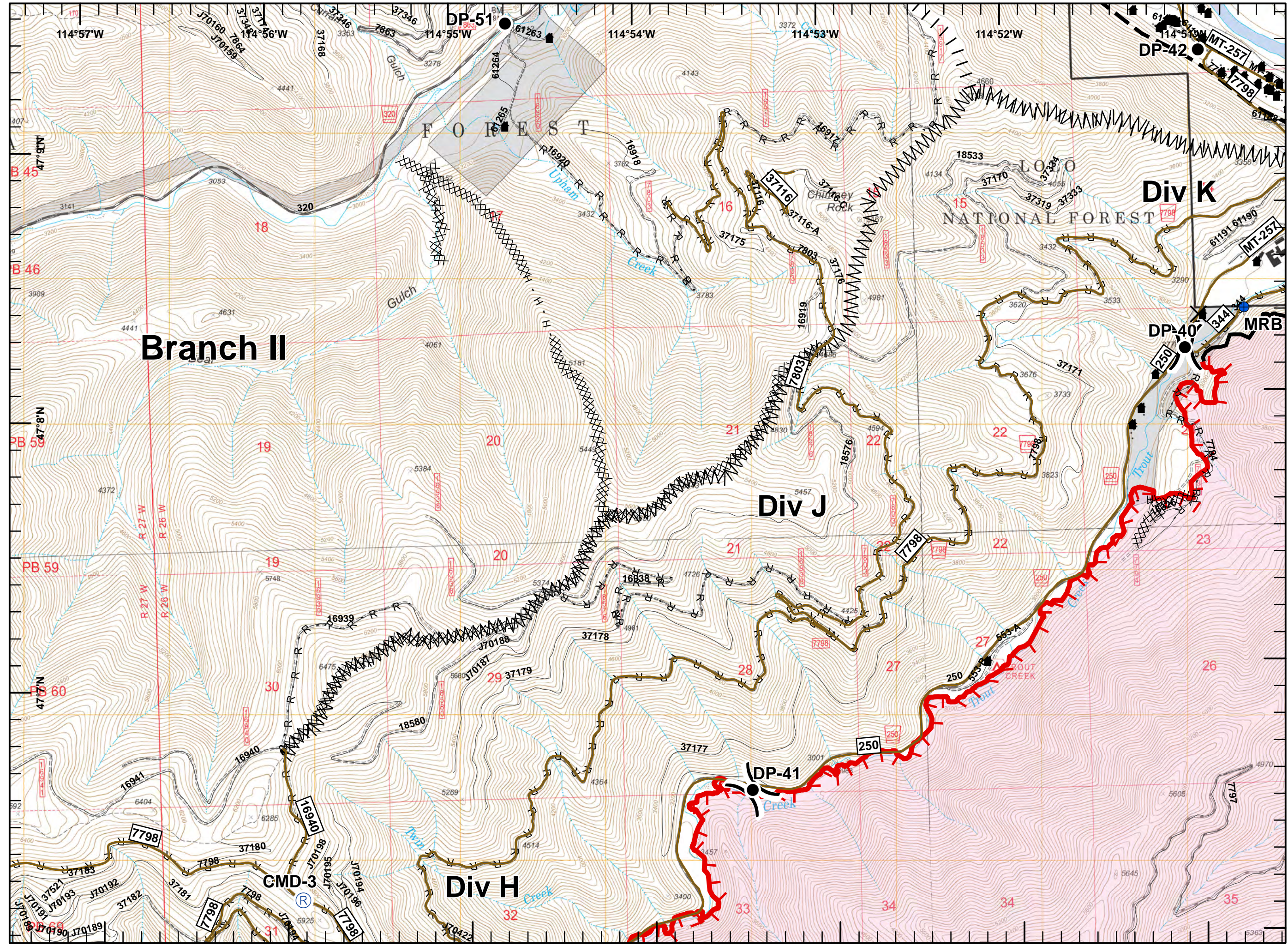















- Legend**
- Closure
  - Dip Site
  - Drop Point
  - Repeater
  - Division Break
  - LoloRoads
  - Primary Access Roads
  - Structure
  - Uncontrolled Fire Edge
  - Completed Line
  - Completed Dozer Line
  - H · H Completed Hand Line
  - R · R Road as Completed Line
  - Line Break Completed
  - Proposed Burnout
  - Planned Fire Line
  - Wildfire Daily Fire Perimeter

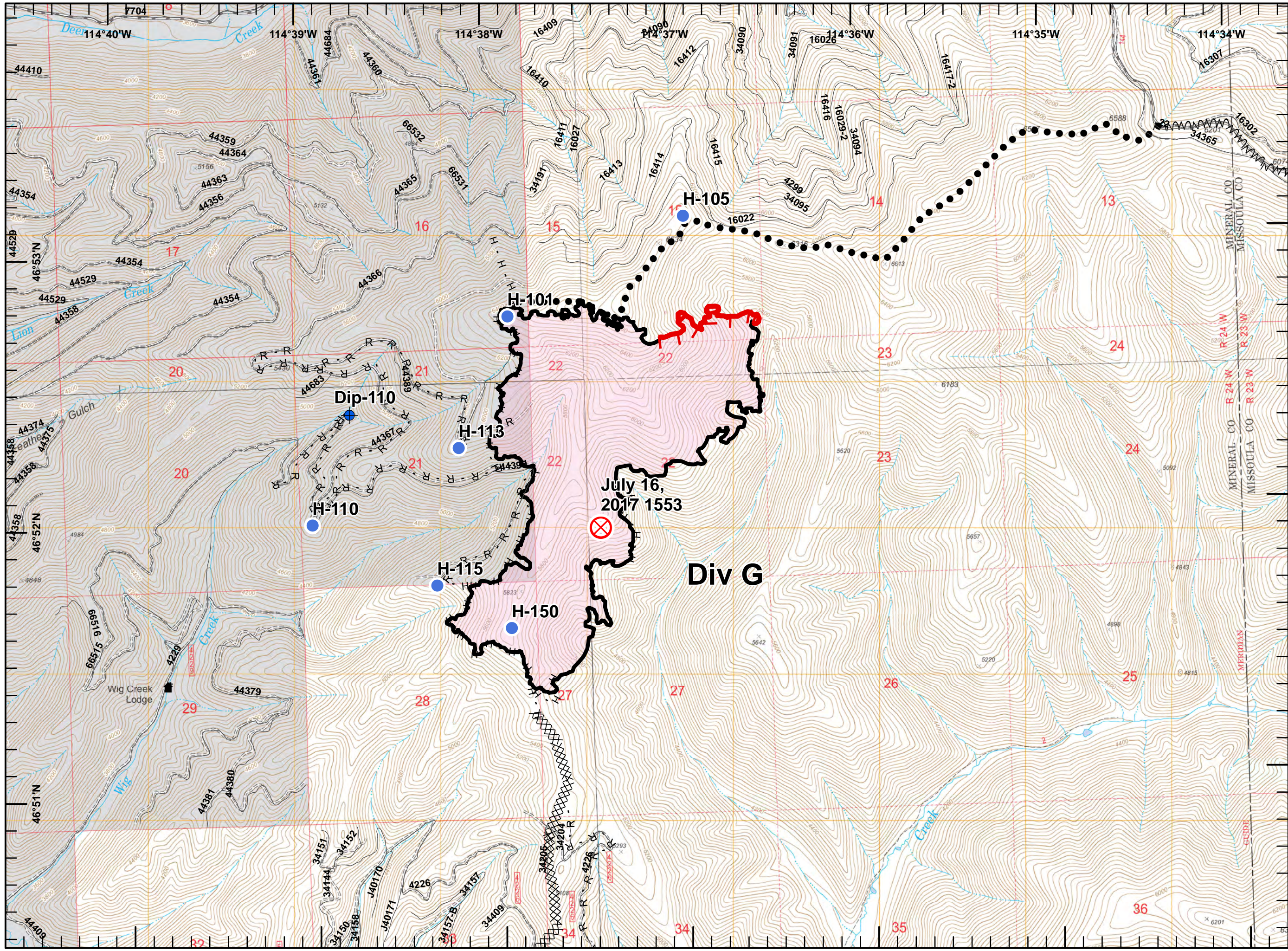
**Miles**  
 0 0.1 0.2 0.3 0.4 0.5

NAD 83  
 UTM Zone 11

DK - GB#1  
 8/20/2017  
 2007

- Legend**
-  Dip Site
  -  Fire Origin
  -  Helispot
  -  LoloRoads
  -  Structure
  -  Uncontrolled Fire Edge
  -  Completed Line
  -  Completed Dozer Line
  -  H - H Completed Hand Line
  -  R - R Road as Completed Line
  -  Fire Break Planned or Incomplete
  -  Planned Secondary Line
  -  Wildfire Daily Fire Perimeter



**Miles**  
 0 0.1 0.2 0.3 0.4 0.5

NAD 83  
 UTM Zone 11

DK - GB#1  
 8/20/2017  
 2008

