






















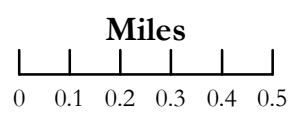
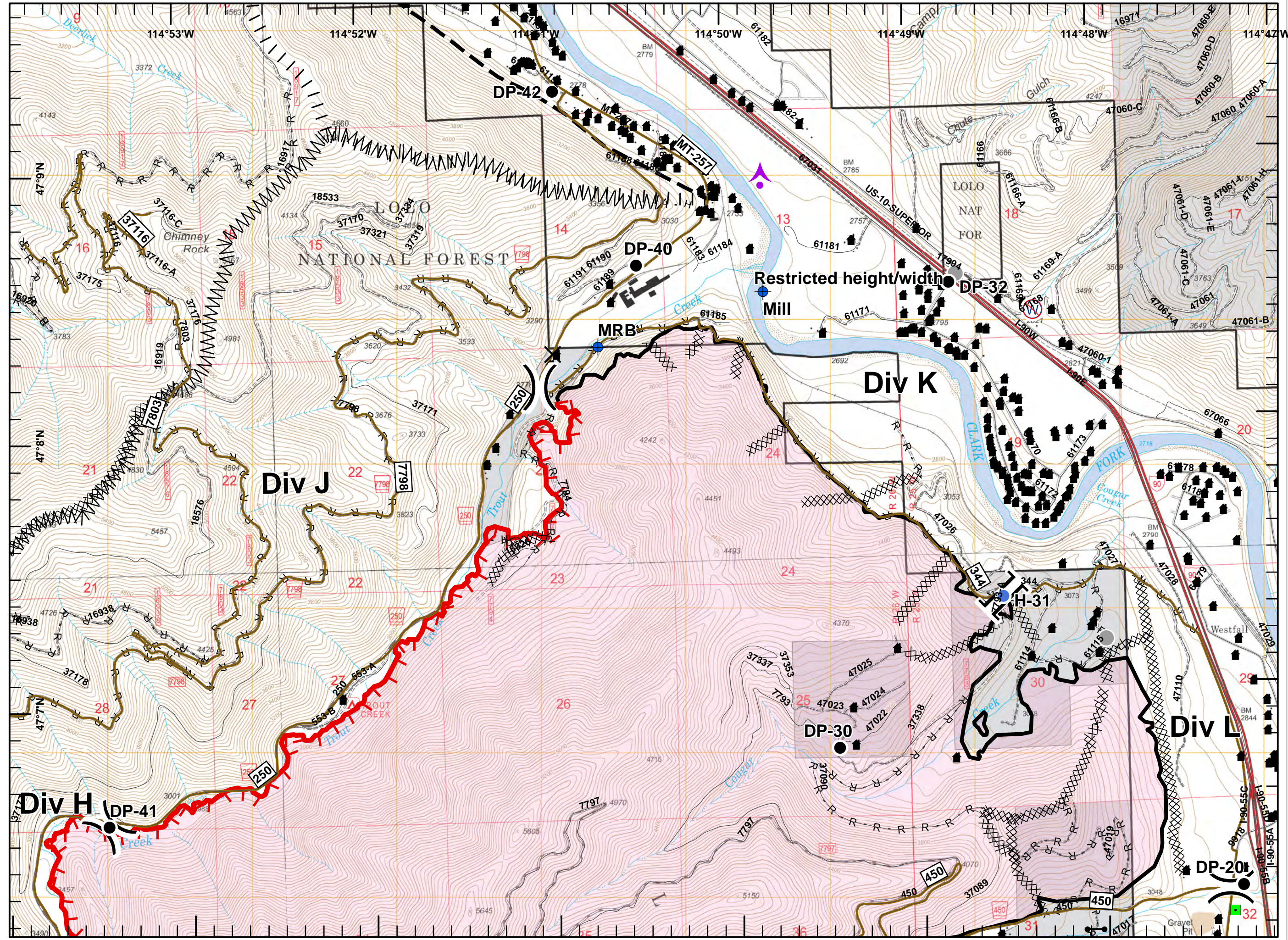

























Legend

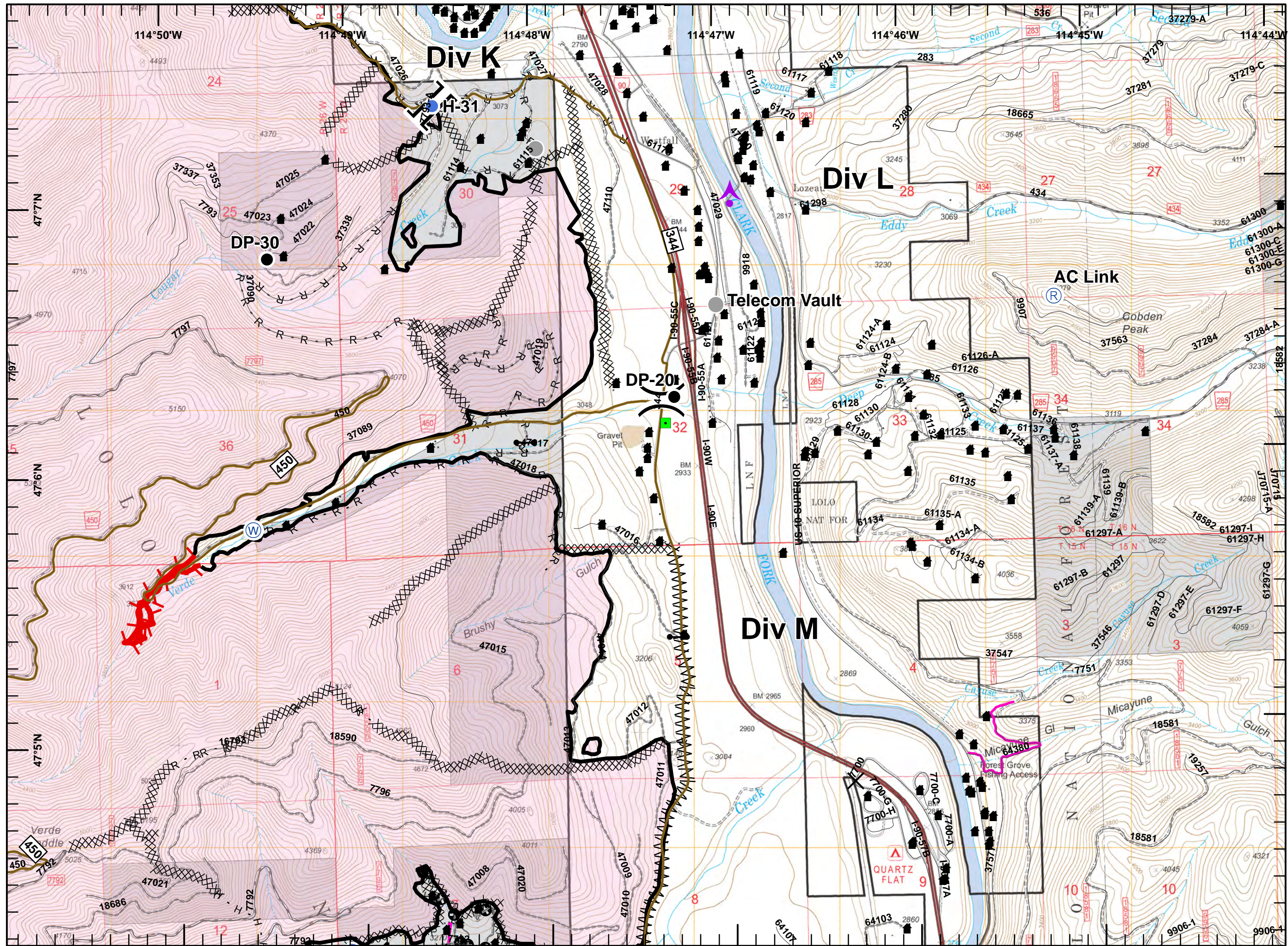
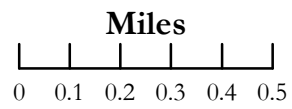
-  Aerial Hazard
-  Closure
-  Dip Site
-  Drop Point
-  Gate
-  Helispot
-  Landmark
-  Restricted Water Source
-  Other
-  Division Break
-  Branch Break
-  LoloRoads
-  PrimaryAccessRoads
-  Structure
-  Uncontrolled Fire Edge
-  Completed Line
-  Completed Dozer Line
-  H - H Completed Hand Line
-  R - R Road as Completed Line
-  Line Break Completed
-  Proposed Burnout
-  Planned Fire Line
-  Wildfire Daily Fire Perimeter























NAD 83
 UTM Zone 11
 DK - GB#1
 8/22/2017
 1940

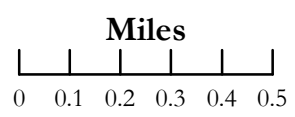


- Legend**
-  Aerial Hazard
 -  Closure
 -  Drop Point
 -  Gate
 -  Helispot
 -  Landmark
 -  Repeater
 -  Water Source
 -  Other
 -  Division Break
 -  Branch Break
 -  LoloRoads
 -  PrimaryAccessRoads
 -  Structure
 -  Uncontrolled Fire Edge
 -  Completed Line
 -  Completed Dozer Line
 -  H · H Completed Hand Line
 -  R · R Road as Completed Line
 -  Line Break Completed
 -  Other
 -  Unknown
 -  Wildfire Daily Fire Perimeter




Legend

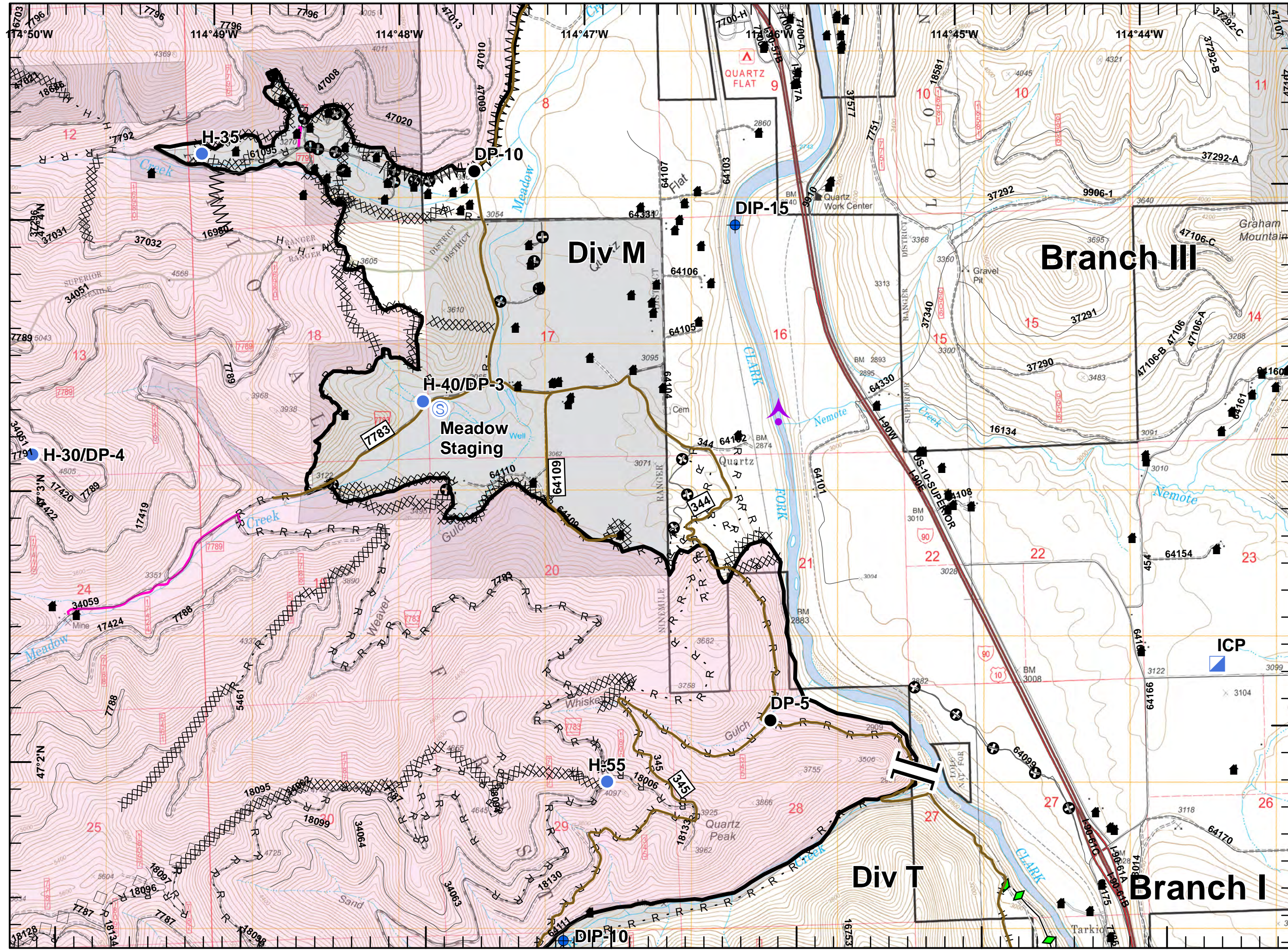
-  Aerial Hazard
-  Dip Site
-  Drop Point
-  Helispot
-  Incident Command Post
-  Staging Area
-  Branch Break
-  LoloRoads
-  PrimaryAccessRoads
-  Structure
-  Completed Line
-  Completed Dozer Line
-  H · H Completed Hand Line
-  R · R Road as Completed Line
-  Line Break Completed
-  Completed Plow Line
-  Aerial Retardant Drop
-  Other
-  Unknown
-  Wildfire Daily Fire Perimeter



NAD 83
 UTM Zone 11

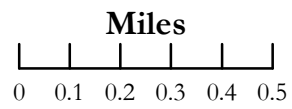


DK - GB#1
 8/22/2017
 1941



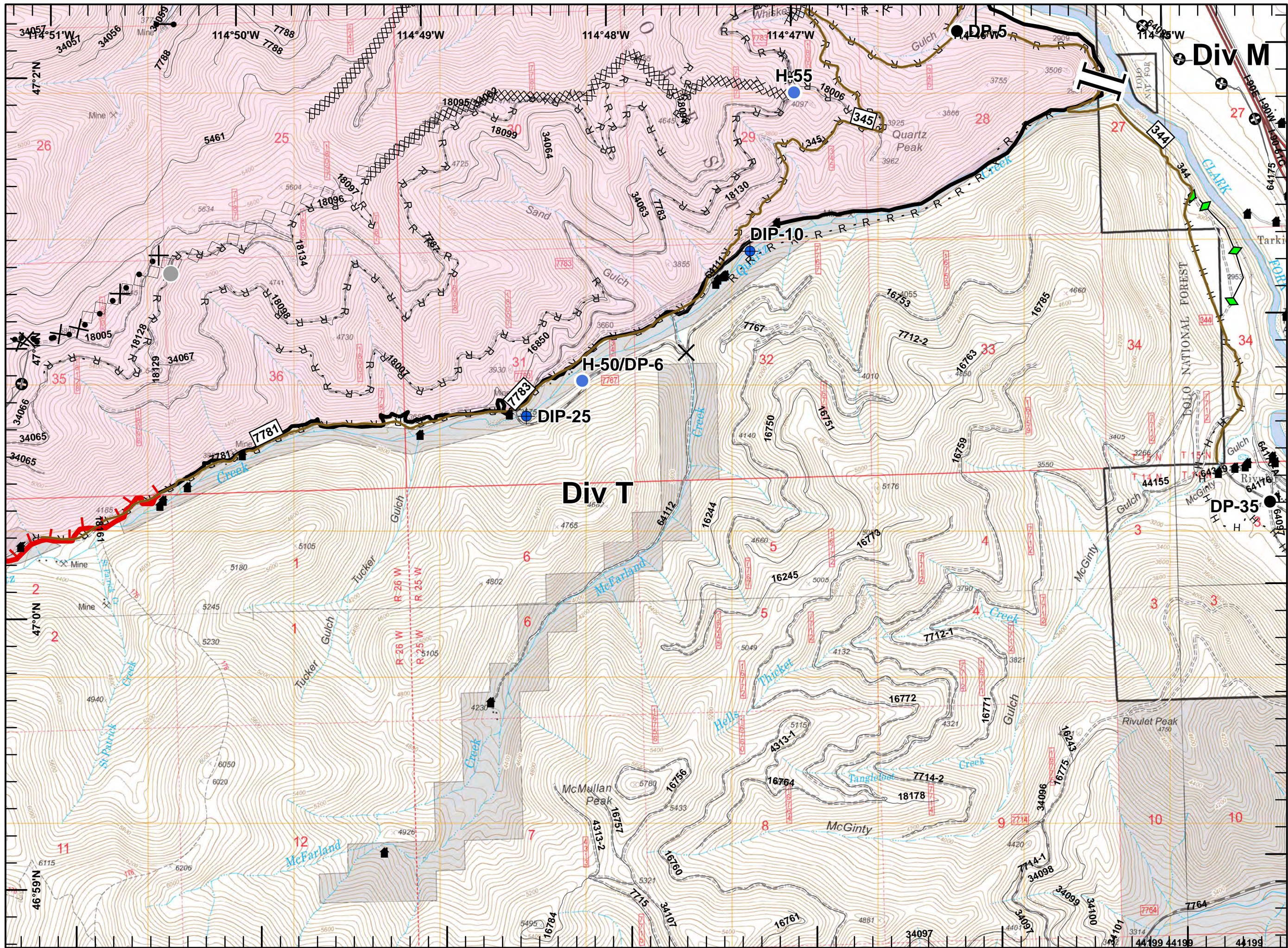
Legend

- Closure
- Dip Site
- Drop Point
- Gate
- Helispot
- Other
- Branch Break
- LoloRoads
- PrimaryAccessRoads
- Structure
- Uncontrolled Fire Edge
- Completed Line
- Completed Dozer Line
- H Completed Hand Line
- R · R Road as Completed Line
- Completed Plow Line
- Proposed Dozer Line
- Aerial Retardant Drop
- Air Tanker Retardant
- Other
- Wildfire Daily Fire Perimeter


















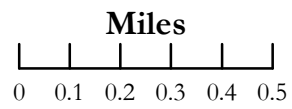
NAD 83
 UTM Zone 11

DK - GB#1
 8/22/2017
 1941



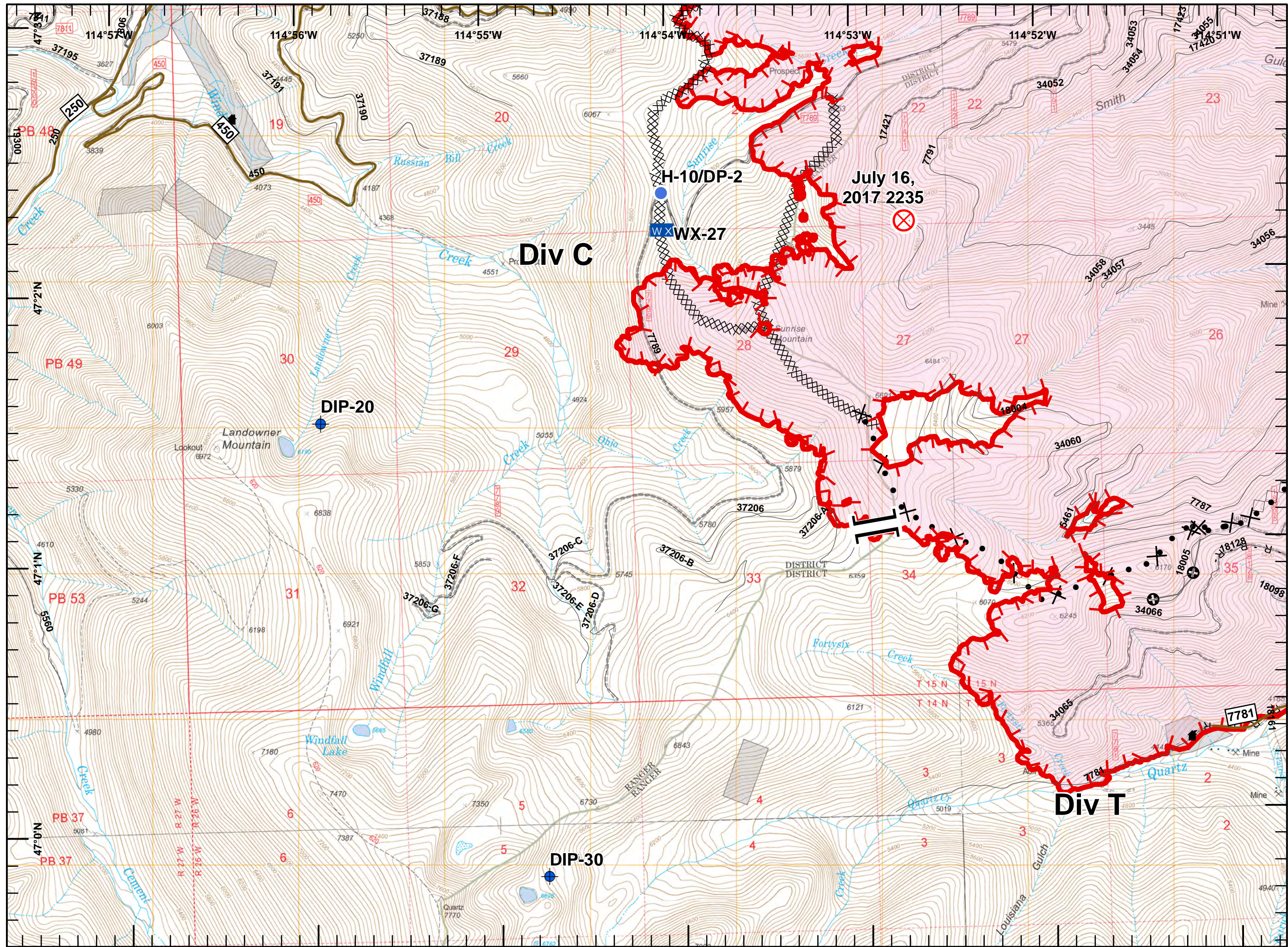
Legend

-  Dip Site
-  Fire Origin
-  Helispot
-  Mobile Weather Unit
-  Branch Break
-  LoloRoads
-  Primary Access Roads
-  Structure
-  Uncontrolled Fire Edge
-  Completed Dozer Line
-  R - R Road as Completed Line
-  Proposed Dozer Line
-  Air Tanker Retardant
-  Other
-  Wildfire Daily Fire Perimeter
















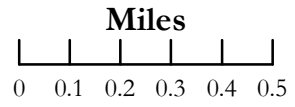
NAD 83
 UTM Zone 11

DK - GB#1
 8/22/2017
 1941




Legend

-  Dip Site
-  Drop Point
-  Helispot
-  Repeater
-  Division Break
-  LoloRoads
-  PrimaryAccessRoads
-  Structure
-  Uncontrolled Fire Edge
-  Completed Dozer Line
-  H · H Completed Hand Line
-  R · R Road as Completed Line
-  Wildfire Daily Fire Perimeter




NAD 83
 UTM Zone 11



DK - GB#1
 8/22/2017
 1941

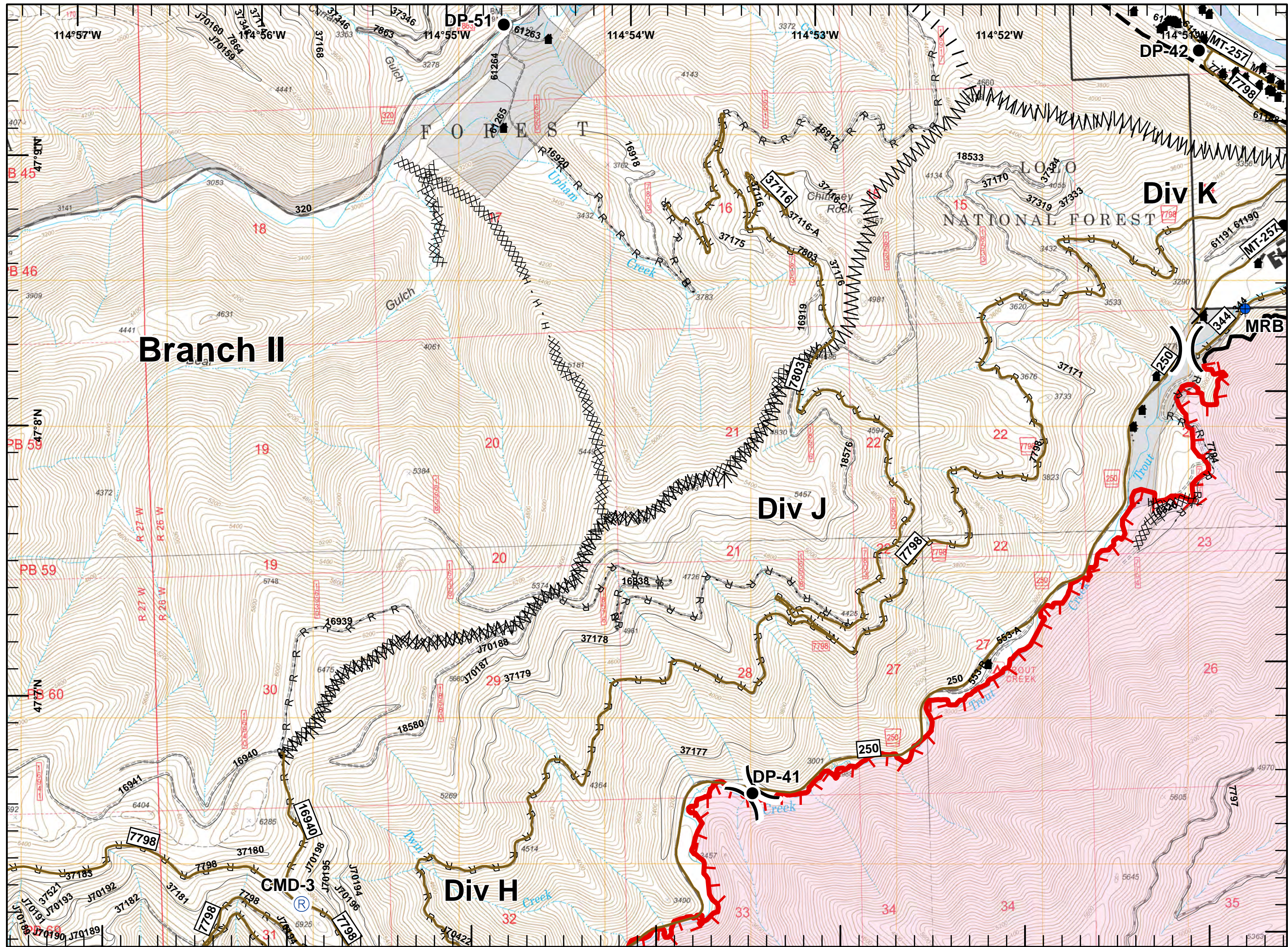
Legend














- Closure
- Dip Site
- Drop Point
- Repeater
- Division Break
- LoloRoads
- Primary Access Roads
- Structure
- Uncontrolled Fire Edge
- Completed Line
- Completed Dozer Line
- Completed Hand Line
- Road as Completed Line
- Line Break Completed
- Proposed Burnout
- Planned Fire Line
- Wildfire Daily Fire Perimeter

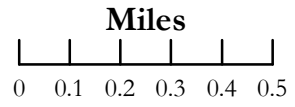
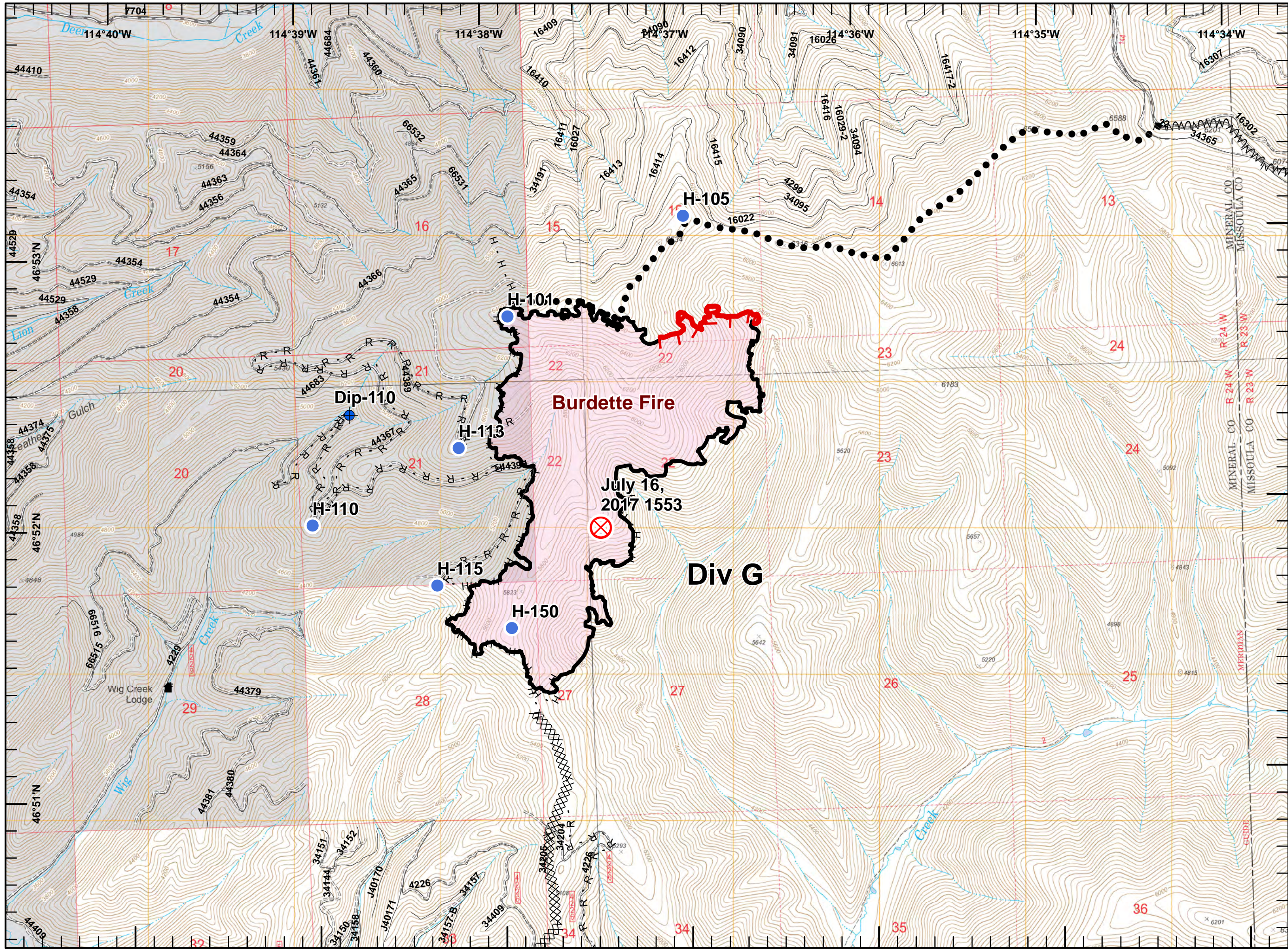


NAD 83
UTM Zone 11

DK - GB#1
8/22/2017
1941



- Legend**
-  Dip Site
 -  Fire Origin
 -  Helispot
 -  LoloRoads
 -  Structure
 -  Uncontrolled Fire Edge
 -  Completed Line
 -  Completed Dozer Line
 -  H - H Completed Hand Line
 -  R - R Road as Completed Line
 -  Fire Break Planned or Incomplete
 -  Planned Secondary Line
 -  Wildfire Daily Fire Perimeter



NAD 83
 UTM Zone 11
 DK - GB#1
 8/22/2017
 1941