

Branch II

Div K

Div J

Superior

Div L

Div H

Branch III

Div C

Div M

ICP

Div T

Branch I






**Sunrise and
Burdette Fires
IAP Map**

MT-LNF-001336

8/26/2017


Day Shift

**Approx. 25,540 acres
as of 8/24/17 @ 2225**

- Legend**
-  Incident Command Post
 -  Division Break
 -  Branch Break
 -  Primary Access Roads
 -  Wildfire Daily Fire Perimeter

Miles

0 1 2 3 4 5



NAD 83
UTM Zone 11

DH - GB#1
8/25/2017
1436

