



















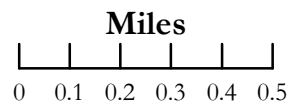


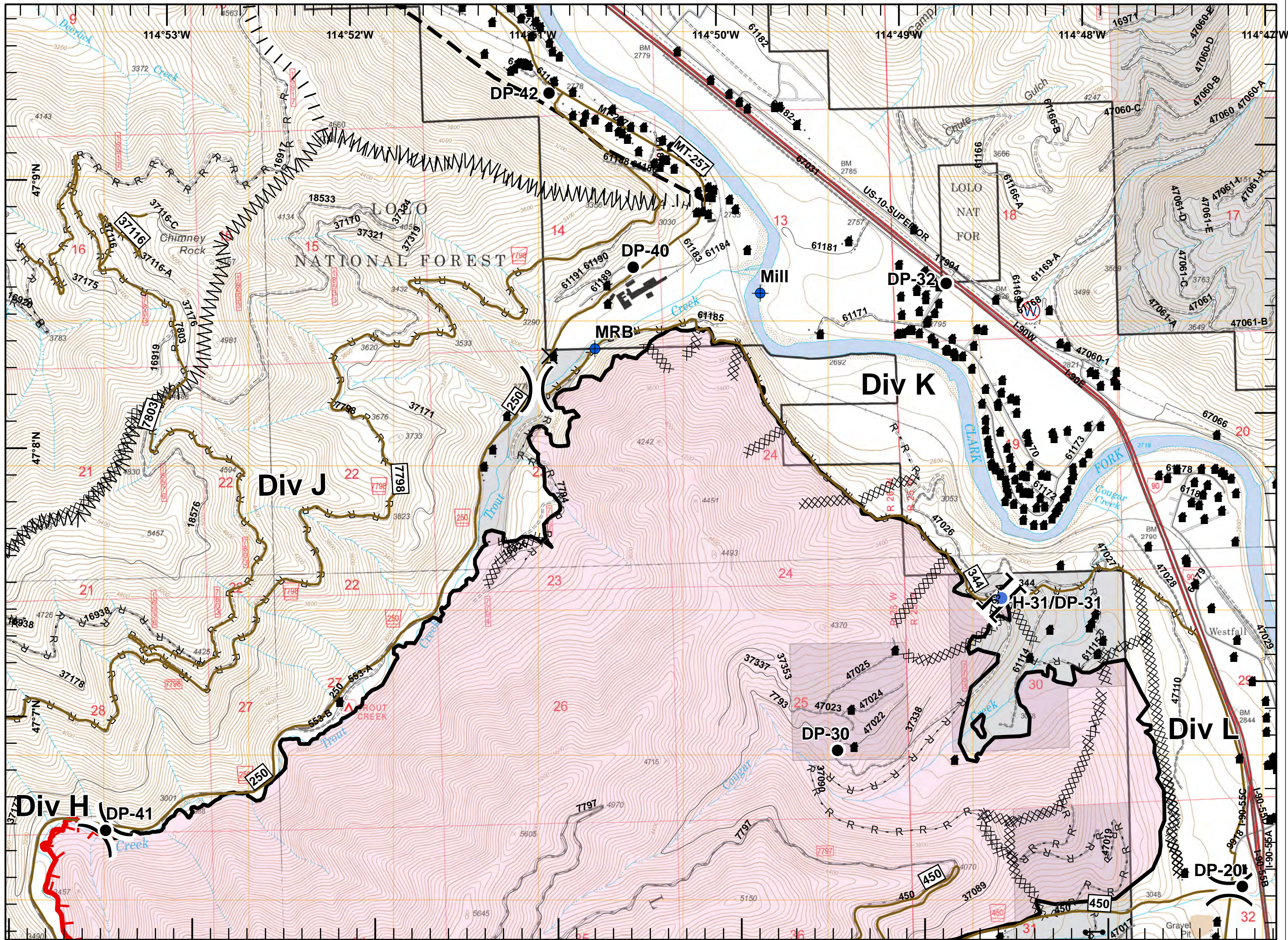
Legend

-  Closure
-  Dip Site
-  Drop Point
-  Gate
-  Helispot
-  Restricted Water Source
-  Division Break
-  Branch Break
-  Lolo Roads
-  Primary Access Roads
-  Structure
-  Uncontrolled Fire Edge
-  Completed Line
-  Completed Dozer Line
-  H - H Completed Hand Line
-  R - R Road as Completed Line
-  Line Break Completed
-  Proposed Burnout
-  Planned Fire Line
-  Wildfire Daily Fire Perimeter




NAD 83
UTM Zone 11

DH - GB#1
8/25/2017
1942



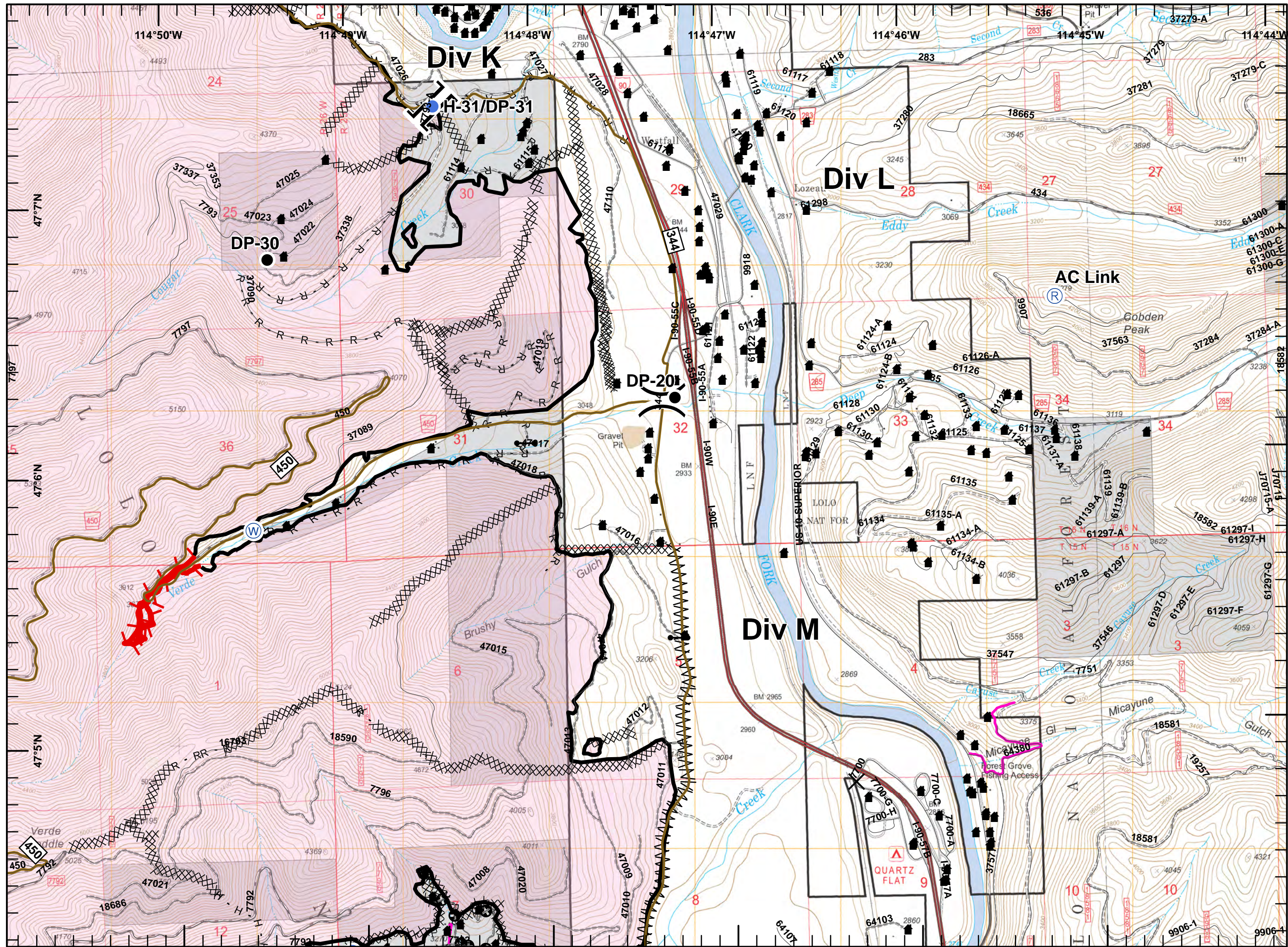
Legend



















- Closure
- Drop Point
- Gate
- Helispot
- Repeater
- Water Source
- Division Break
- Branch Break
- Lolo Roads
- Primary Access Roads
- Structure
- Uncontrolled Fire Edge
- Completed Line
- Completed Dozer Line
- H Completed Hand Line
- R Road as Completed Line
- Line Break Completed
- Other
- Unknown
- Wildfire Daily Fire Perimeter




NAD 83
UTM Zone 11

DH - GB#1
8/25/2017
1942

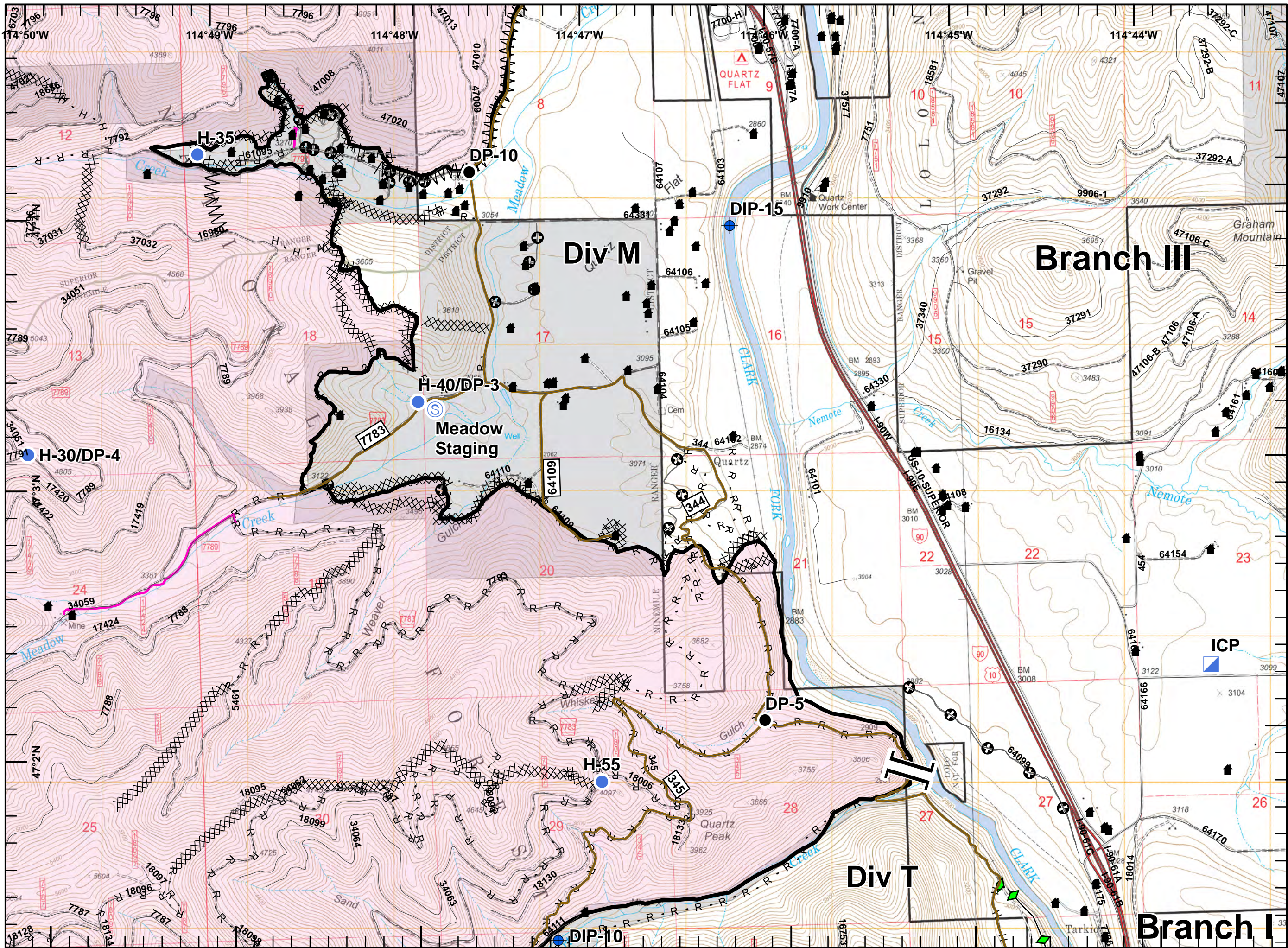


- Legend**
-  Dip Site
 -  Drop Point
 -  Helispot
 -  Incident Command Post
 -  Staging Area
 -  Branch Break
 -  Lolo Roads
 -  Primary Access Roads
 -  Structure
 -  Completed Line
 -  Completed Dozer Line
 -  H - H Completed Hand Line
 -  R - R Road as Completed Line
 -  Line Break Completed
 -  Completed Plow Line
 -  Other
 -  Unknown
 -  Wildfire Daily Fire Perimeter



















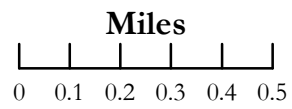
NAD 83
 UTM Zone 11

DH - GB#1
 8/25/2017
 1942



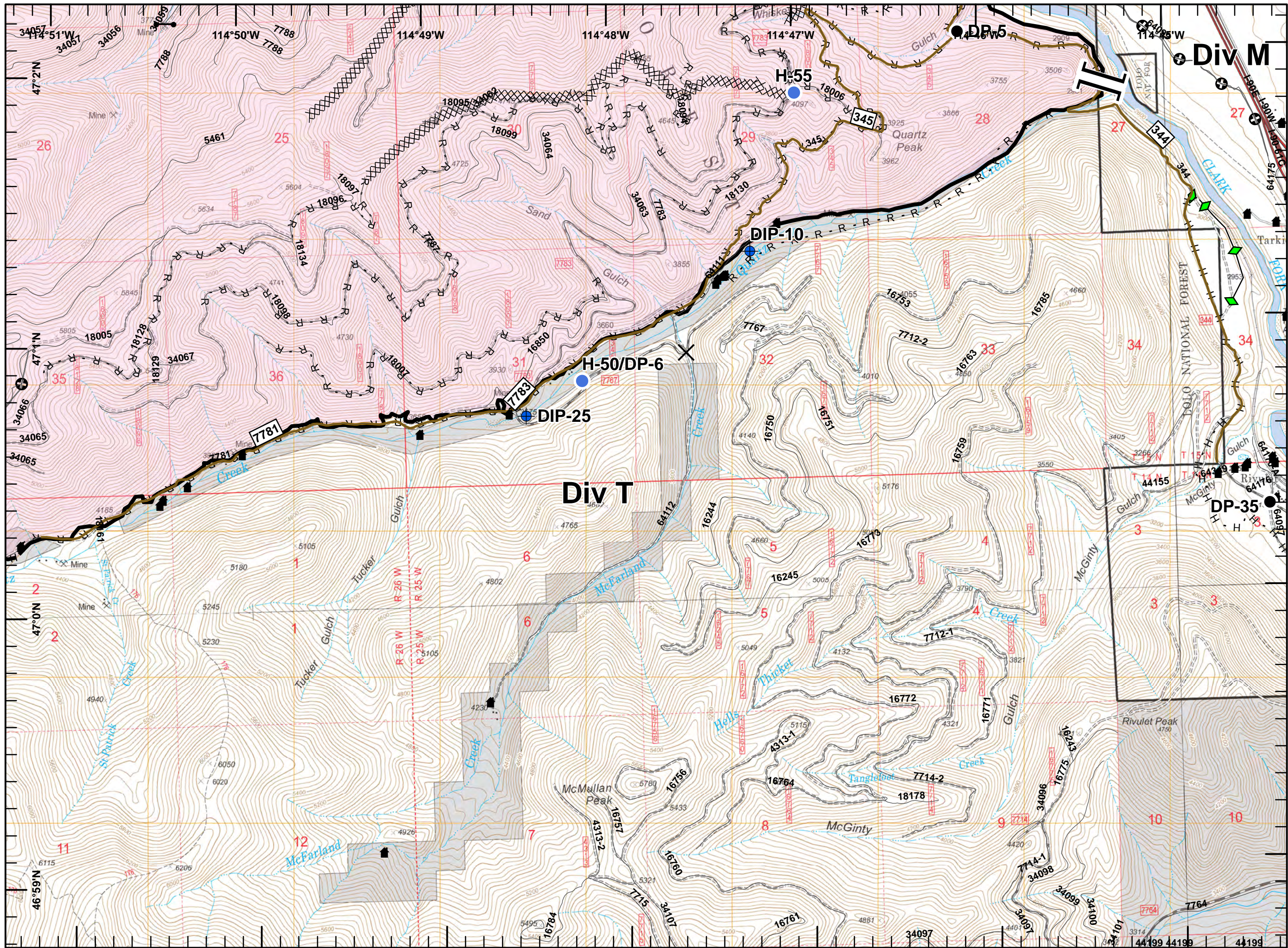
Legend

-  Closure
-  Dip Site
-  Drop Point
-  Gate
-  Helispot
-  Branch Break
-  Lolo Roads
-  Primary Access Roads
-  Structure
-  Completed Line
-  Completed Dozer Line
-  H - H Completed Hand Line
-  R - R Road as Completed Line
-  Completed Plow Line
-  Other
-  Wildfire Daily Fire Perimeter



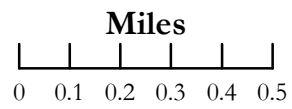
NAD 83
 UTM Zone 11

DH - GB#1
 8/25/2017
 1942



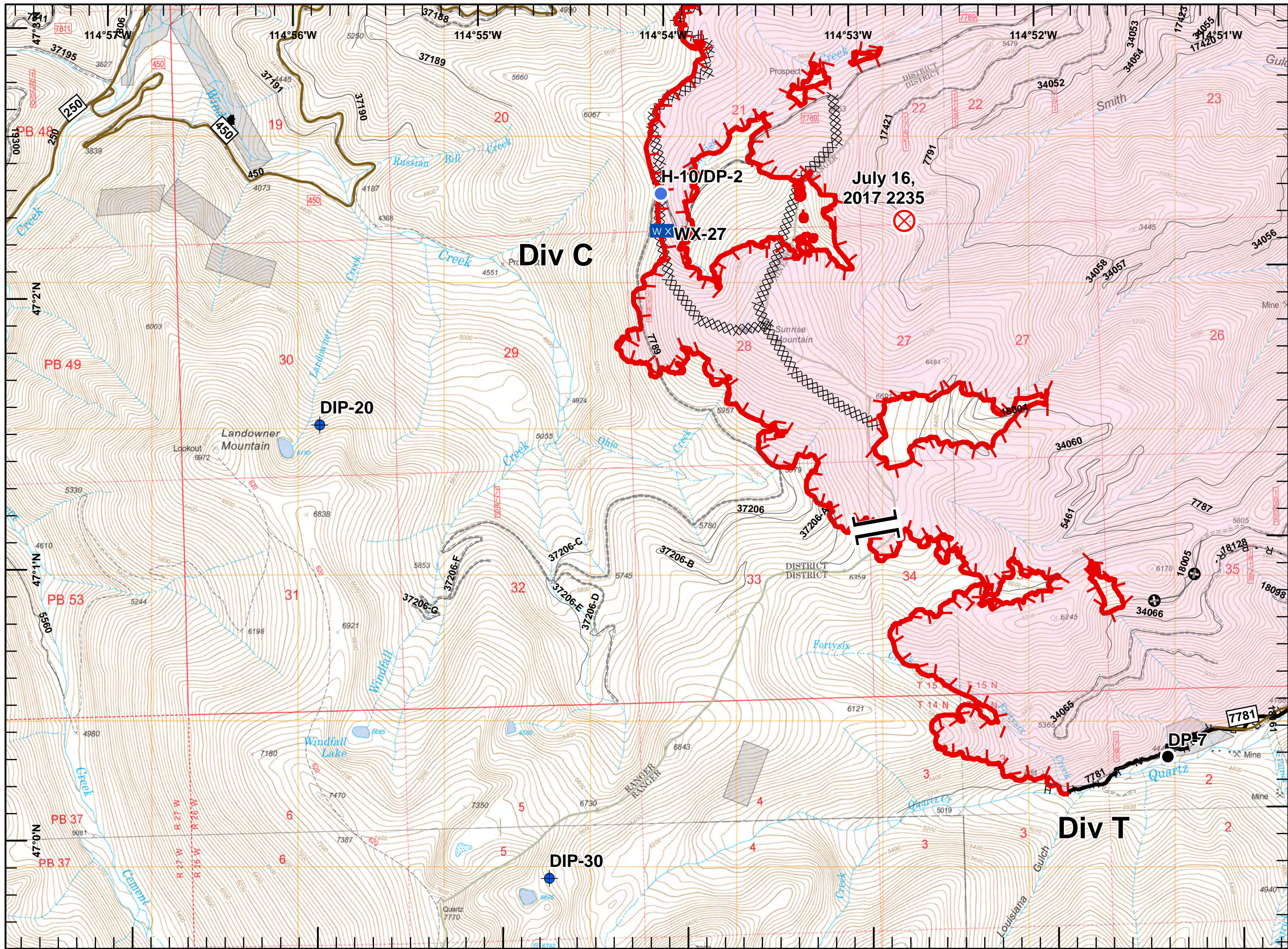
Legend

-  Dip Site
-  Drop Point
-  Fire Origin
-  Helispot
-  Mobile Weather Unit
-  Branch Break
-  Lolo Roads
-  Primary Access Roads
-  Structure
-  Uncontrolled Fire Edge
-  Completed Line
-  Completed Dozer Line
-  H - H Completed Hand Line
-  R - R Road as Completed Line
-  Other
-  Wildfire Daily Fire Perimeter
















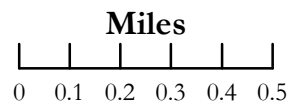
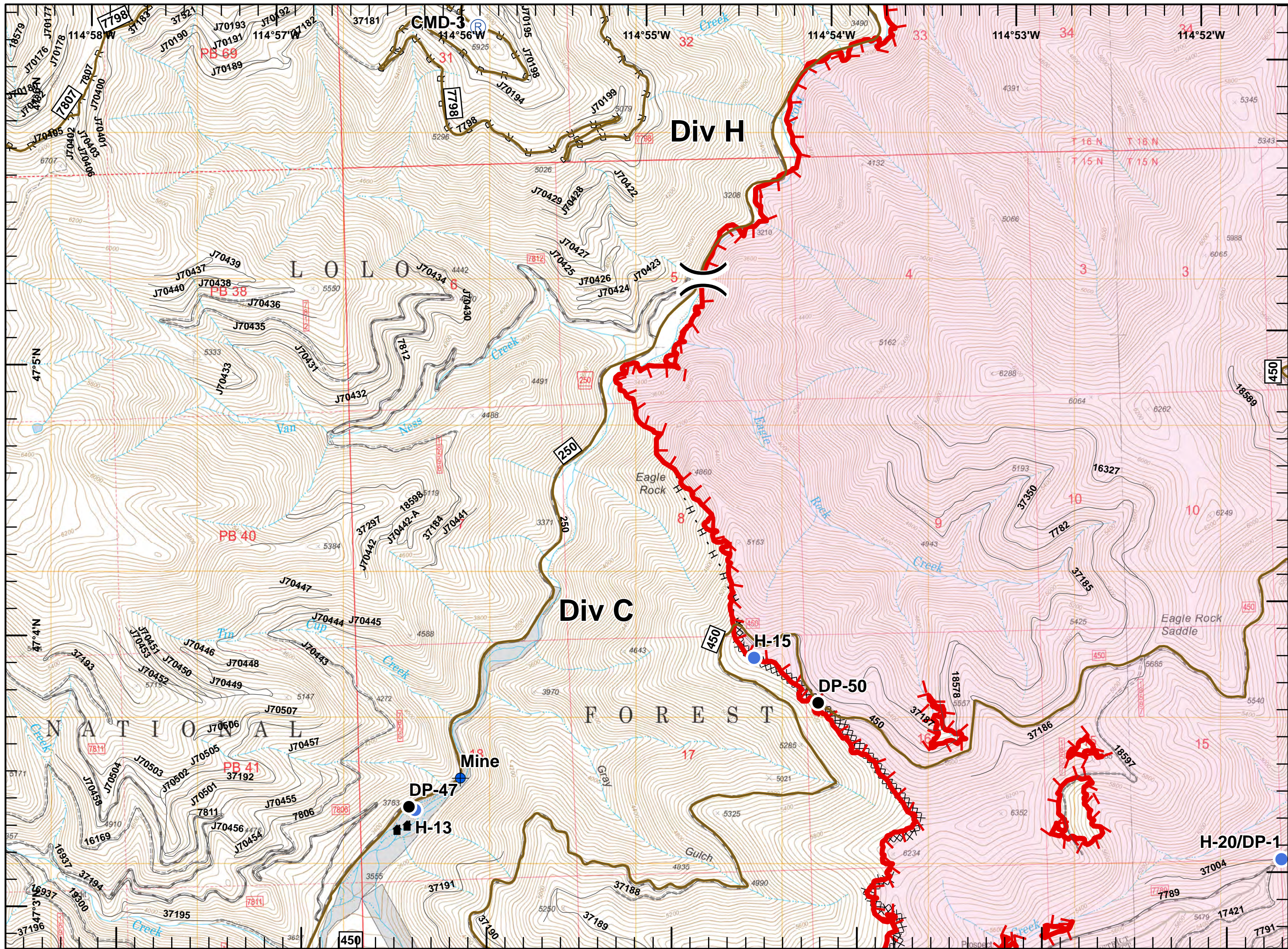
NAD 83
 UTM Zone 11

DH - GB#1
 8/25/2017
 1943



Legend


















-  Dip Site
-  Drop Point
-  Helispot
-  Repeater
-  Division Break
-  Lolo Roads
-  Primary Access Roads
-  Structure
-  Uncontrolled Fire Edge
-  Completed Dozer Line
-  H - H Completed Hand Line
-  R - R Road as Completed Line
-  Wildfire Daily Fire Perimeter

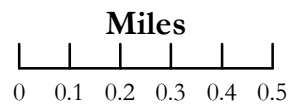


NAD 83
 UTM Zone 11

DH - GB#1
 8/25/2017
 1943

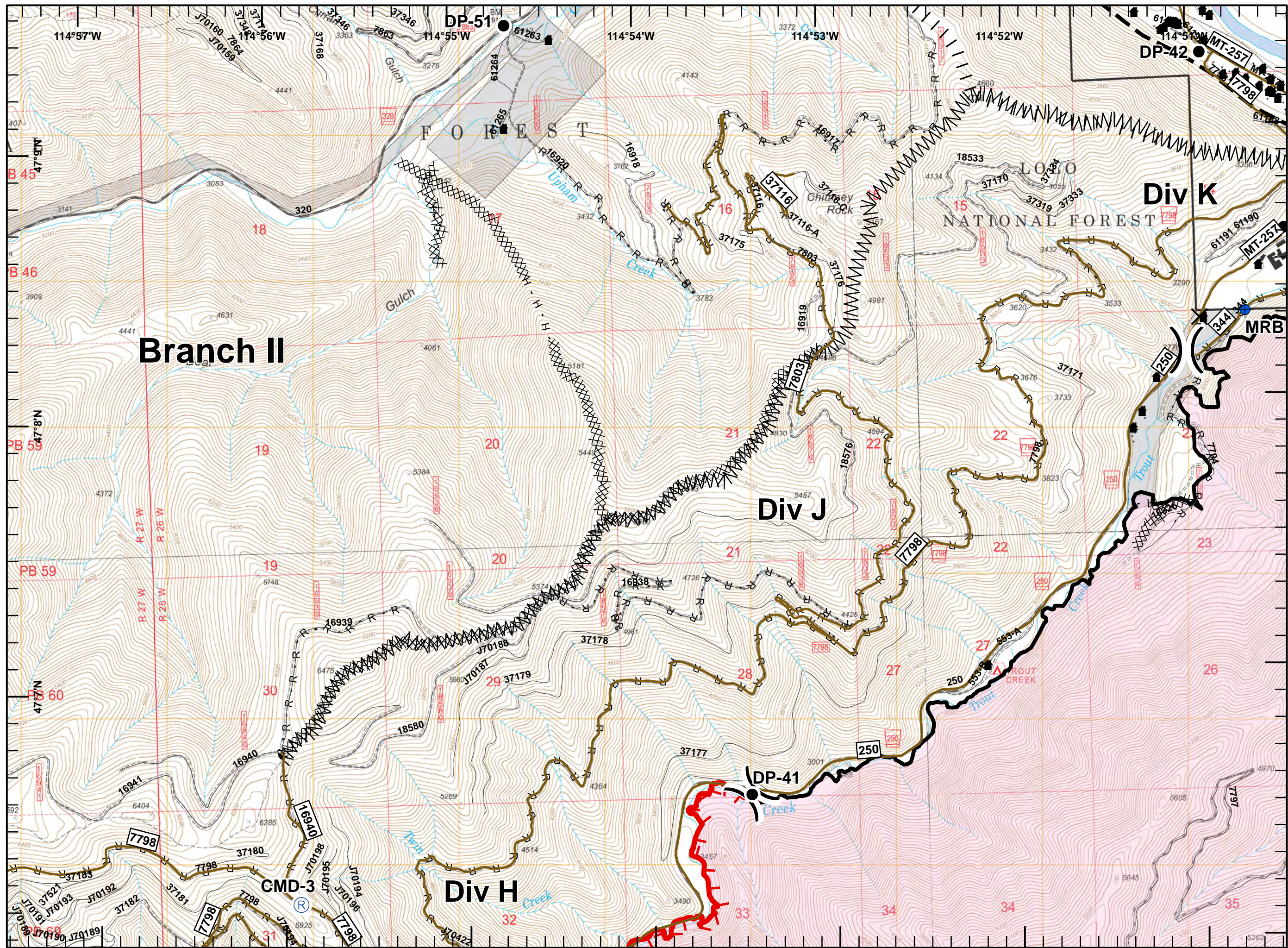
Legend

-  Closure
-  Dip Site
-  Drop Point
-  Repeater
-  Division Break
-  Lolo Roads
-  Primary Access Roads
-  Structure
-  Uncontrolled Fire Edge
-  Completed Line
-  Completed Dozer Line
-  H - H Completed Hand Line
-  R - R Road as Completed Line
-  Line Break Completed
-  Proposed Burnout
-  Planned Fire Line
-  Wildfire Daily Fire Perimeter
















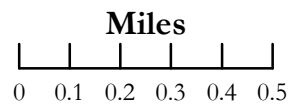
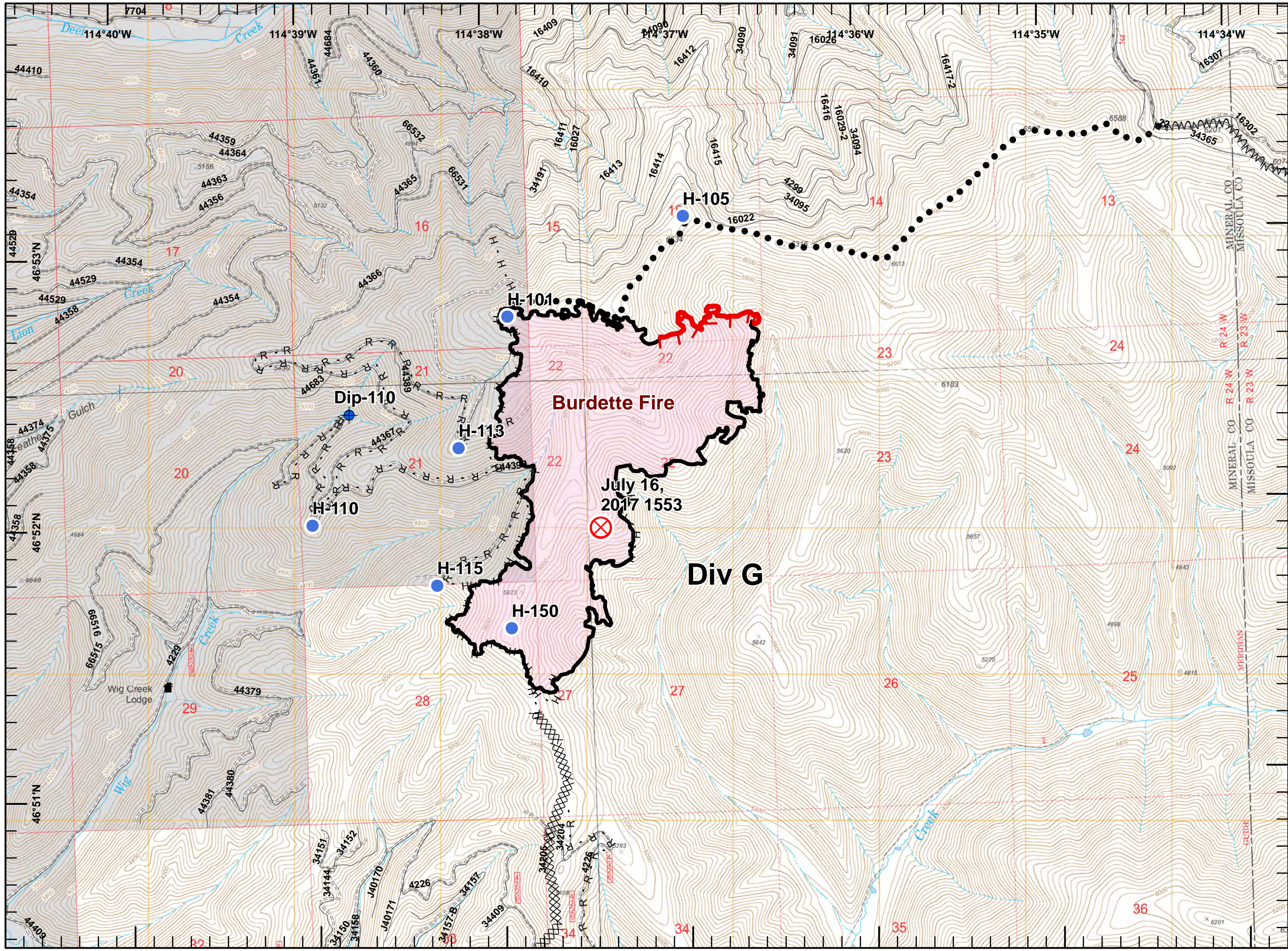
NAD 83
 UTM Zone 11

DH - GB#1
 8/25/2017
 1943



Legend

-  Dip Site
-  Fire Origin
-  Helispot
-  Lolo Roads
-  Structure
-  Uncontrolled Fire Edge
-  Completed Line
-  Completed Dozer Line
-  H - H Completed Hand Line
-  R - R Road as Completed Line
-  Fire Break Planned or Incomplete
-  Planned Secondary Line
-  Wildfire Daily Fire Perimeter



NAD 83
 UTM Zone 11

DH - GB#1
 8/25/2017
 1943