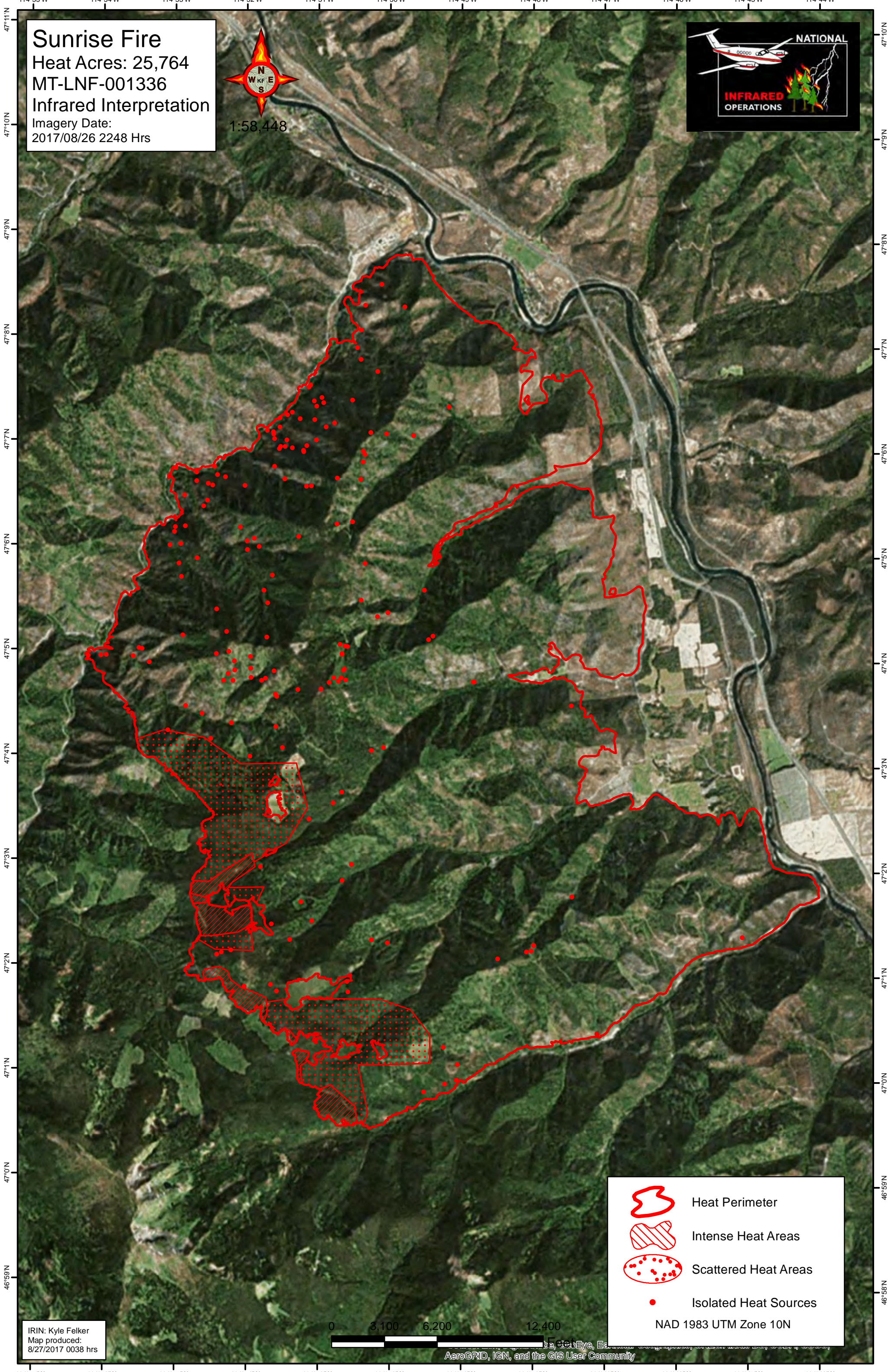






Sunrise Fire
Heat Acres: 25,764
MT-LNF-001336
Infrared Interpretation
Imagery Date:
2017/08/26 2248 Hrs



-  Heat Perimeter
-  Intense Heat Areas
-  Scattered Heat Areas
-  Isolated Heat Sources

NAD 1983 UTM Zone 10N

IRIN: Kyle Felker
Map produced:
8/27/2017 0038 hrs



AeroGRID, IGN, and the GIS User Community