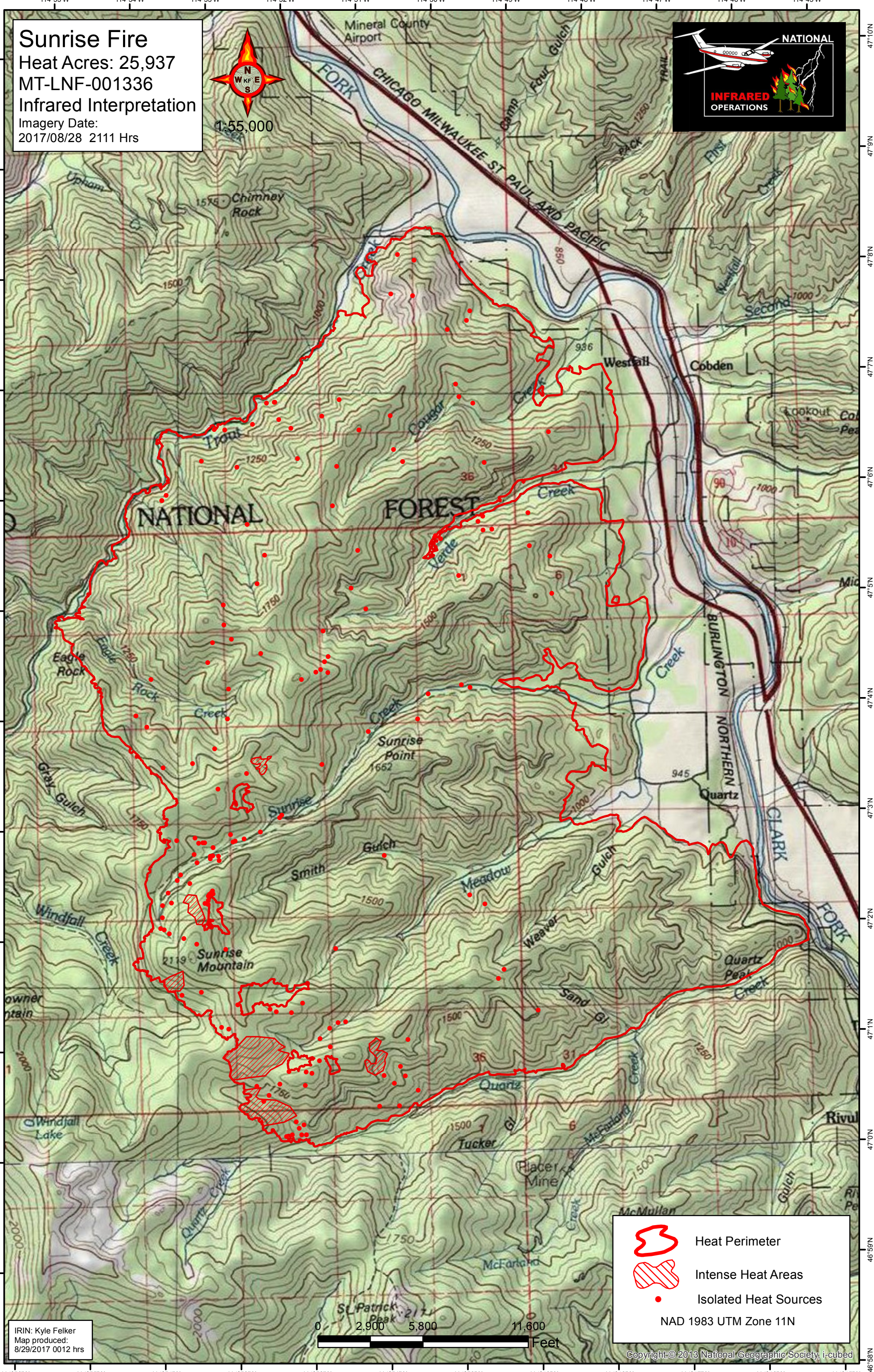







**Sunrise Fire**  
 Heat Acres: 25,937  
 MT-LNF-001336  
 Infrared Interpretation  
 Imagery Date:  
 2017/08/28 2111 Hrs



-  Heat Perimeter
-  Intense Heat Areas
-  Isolated Heat Sources

NAD 1983 UTM Zone 11N



IRIN: Kyle Felker  
 Map produced:  
 8/29/2017 0012 hrs