












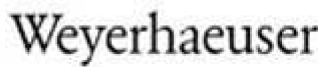
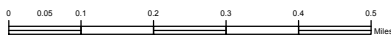



Tamarack Fire
 Information Map 17 August 2017
 Tamarack Fire 325 Acres as of 08/15/2017 01:11

-  Wildfire Perimeter
-  Weyerhaeuser
-  BLM
-  Corp of Eng
-  FS
-  MT_State
-  Other_Private
-  Stimson_Lumber
-  USFWS

1:10000 08/15/2017