










Transportation Map
Tamarack Fire and
Peoples Creek Fire
MT-NWS-006020
August 18, 2017
Day Operational Period

-  Helispot
-  Drop Point
-  Camp
-  Helibase
-  Repeater
-  Staging Area
-  Incident Command Post
-  Division Break
-  Wildfire Perimeter

NAD 83 Datum
UTM 11N

