










-  Wildfire Perimeter
-  Weyerhaeuser
-  BLM
-  Corp of Eng
-  FS
-  MT\_State
-  Other\_Private
-  Stimson\_Lumber
-  USFWS

# Tamarack Fire

Information Map 19 August 2017

Tamarack Fire 403 Acres



11W 019/2017