








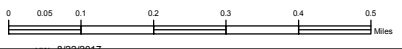


-  Wildfire Perimeter
-  Weyerhaeuser
-  BLM
-  Corp of Eng
-  FS
-  MT_State
-  Other_Private
-  Stimson_Lumber
-  USFWS

Tamarack Fire

Information Map 23 August 2017

Tamarack Fire 407 Acres



11/17 01/20/2017