





-  Isolated Heat Sources
-  Heat Perimeter
-  Intense Heat
-  Scattered Heat

Source: Esri, DigitalGlobe, GeoEye, Icube, Earthstar Geographics, CNES/Airbus DS, USDA, USGS, AEX, Getmapping, Aerogrid, IGN, IGP, swisstopo, and the GIS User Community

N  
0 0.125 0.25 0.5 Miles  
NAD 1983 UTM Zone 11N  
Map Published by Brian Mitchell

**Tamarack**  
MT-NWS-006020

Phoenix Sensor Heat Detection  
August 16, 2017 at 0111 Hours  
325 Acres

