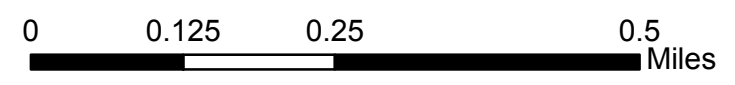






Source: Esri, DigitalGlobe, GeoEye, Earthstar Geographics, CNES/Airbus DS, USDA, USGS, AEX, Getmapping, Aerogrid, IGN, IGP, swisstopo, and the GIS User Community



INFRARED MAP
Tamarack (MT-NWS-006020)
Flight: August 18, 2017 @ 2225 MDT
Acres - 403
Change in Acres from last IR Perimeter - 78 Acres
IRIN - Nate Yorgason



Legend

-  08/18/2017 2225 Tamarack IR Heat Perimeter
-  Intense Heat
-  Scattered Heat
-  Isolated Heat Sources