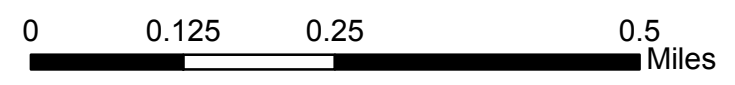






Copyright: © 2013 National Geographic Society, i-cubed



**INFRARED MAP**  
**Tamarack (MT-NWS-006020)**  
**Flight: August 18, 2017 @ 2225 MDT**  
**Acres - 403**  
**Change in Acres from last IR Perimeter - 78 Acres**  
**IRIN - Nate Yorgason**



**Legend**

-  08/18/2017 2225 Tamarack IR Heat Perimeter
-  Intense Heat
-  Scattered Heat
-  Isolated Heat Sources