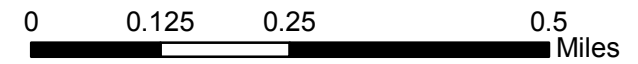





Source: Esri, DigitalGlobe, GeoEye, Earthstar Geographics, CNES/Airbus DS, USDA, USGS, AEX, Getmapping, Aerogrid, IGN, IGP, swisstopo, and the GIS User Community



INFRARED MAP
Tamarack (MT-NWS-006020)
Flight: August 22, 2017 @ 0035 MDT
Acres - 413
Change in Acres from last GIS Perimeter - 2 Acres
IRIN - Nate Yorgason



Legend

-  08/22/2017 0035 Tamarack IR Heat Perimeter
-  Scattered Heat
-  Isolated Heat Sources