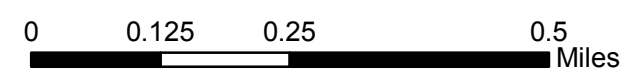





Copyright: © 2013 National Geographic Society, i-cubed



INFRARED MAP
Tamarack (MT-NWS-006020)
Flight: August 22, 2017 @ 0035 MDT
Acres - 413
Change in Acres from last GIS Perimeter - 2 Acres
IRIN - Nate Yorgason



Legend

-  08/22/2017 0035 Tamarack IR Heat Perimeter
-  Scattered Heat
-  Isolated Heat Sources