

106°45'0"W 106°40'0"W 106°35'0"W 106°30'0"W 106°25'0"W 106°20'0"W



INFRARED MAP
Tongue River Complex
MT-NCA-017026
 Combined IR Acres: 32,944 Acres
 -Witten Interpreted Size: 28,939 Acres
 -Lee Interpreted Size: 4,005 Acres
 Flight: July 13, 2017 @ 2307 (MDT)




45°20'0"N

45°20'0"N

45°15'0"N

45°15'0"N

Legend

-  Heat Perimeter
-  Scattered Heat
-  Isolated Heat

0 1.5 3 6
 Miles
 IRIN: Tim Stauffer

Geographics, CNES/Airbus DS, USDA, USGS, AEX, Getmapping, Aerogrid, IGN, IGP, swisstopo, and the GIS User Community

106°45'0"W 106°40'0"W 106°35'0"W 106°30'0"W 106°25'0"W 106°20'0"W

