


















**WEST FORK IAP**  
**MTKNF-222**  
**09/20/2017**

**Fire Perimeter Current**  
**09/19/2017**

-  Closure Area
-  Comm Towers
-  Dip Site
-  Drop Point
-  Helispot
-  Landmark
-  Spot Fire
-  Water Source
-  Value at Risk
-  Division Break
-  Wildfire Daily Fire Perimeter
-  Uncontrolled Fire Edge
-  Completed Line
-  Completed Dozer Line
-  Management Action Point
-  Highways
-  Roads

