




















**WEST FORK IAP**  
**MTKNF-222**  
**09/22/2017**

**Fire Perimeter Current**  
**09/21/2017**

-  Dip Site
-  Spot Fire
-  Roads
-  Dozer Line
-  Drop Point
-  Water Source
-  Highways
-  Hand Line
-  Helispot
-  Uncontrolled Fire Edge
-  Road as Line
-  Landmark
-  Division Break
-  Completed Line
-  Management Action Point
-  Safety Zone
-  Comm Towers
-  Wildfire Daily Fire Perimeter
-  Closure Area

