



- Drop Point
 - Helispot
 - Incident Command Post
 - Ⓟ Pump
 - ⚠ Safety Zone
 - ▨ Logging Deck
 - Uncontrolled Fire Edge
 - Completed Line
 - ▨ Dozer Line
 - H-H-H Hand Line
 - R-R-R Road as Line
 - Shaded Fuel Break
 - Roads heavily used in suppression
 - Completed - Ready for Inspection
 - No Repair Needed
 - Repair Needed
 - Unknown
 - Completed - Ready for Inspection
 - Repair Needed
 - Unknown
- Ownership**
- USFS
 - State of Montana
 - Private Industrial
 - Other Private

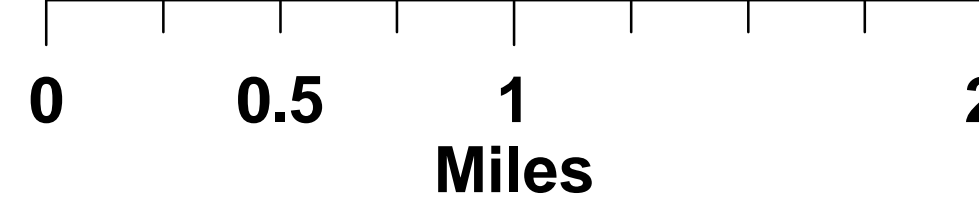
POINTS			LINES		OWNERSHIP	
Type	#	Approx. Acres	Type	Miles	Owner	Acres
Drop Points	12	1.2	Dozer Line	11.6	USFS	16587.05
Helispots	6	1.32	Hand Line	0.35	Stimson Lumber	3251.06
ICP/Camps	1	10.8	Road As Line	5.4	Other Private	236.84
Pump Locations	2	0.2	Shaded Fuel Break	3.4		
Safety Zones	2	6	Heavily Used Road	39.4		




West Fork
MT-KNF-000222

Fire Rehab Activities
September 25, 2017





0 0.5 1 2
Miles



SP-2
24 Sep 2017
1956 hrs