





Source: Esri, DigitalGlobe, GeoEye, Earthstar Geographics, CNES/Airbus DS, USDA, USGS, AEX, Getmapping, Aerogrid, IGN, IGP, swisstopo, and the GIS User Community


113°39'W

113°38'W

113°37'W

-  Heat Perimeter
-  Intense Heat Areas
-  Scattered Heat Areas
-  Isolated Heat Sources

NAD 1983 UTM Zone 12N



Whetstone Ridge
MT-BDF-002213
Infrared Heat Sources
1:16,000



IR Interpreter: Brian Monroe
 IR interpreted acres: 998
 Date: 07/21/2017
 Time received the Image: 0239 hrs