





Source: Esri, DigitalGlobe, GeoEye, Earthstar Geographics, CNES/Airbus DS, USDA, USGS, AEX, Getmapping, Aerogrid, IGN, IGP, swisstopo, and the GIS User Community

113°39'W 113°38'W 113°37'W 113°36'W 113°35'W


-  Heat Perimeter
-  Intense Heat Areas
-  Scattered Heat Areas
-  Isolated Heat Sources

NAD 1983 UTM Zone 12N



Whetstone Ridge MT-BDF-002213 Infrared Heat Sources

1:28,000



IR Interpreter: Brian Monroe
 IR interpreted acres: 2,229
 Date: 07/28/2017
 Time received the Image: 2344 hrs