






Whetstone Ridge & Meyers Fires

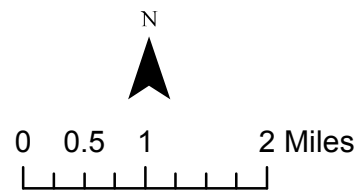
MT-BDF-002213
 NAD 83 UTM Zone 12
 July 25, 2017
 Day Shift

Index Map

959 Acres (Meyers Fire)
 1656 Acres (Whetstone Ridge Fire)
 07/23/2017 2318 hrs

Legend

-  Camp
-  Drop Point
-  Unimproved Landing Area
-  Helispot
-  Incident Command Post
-  Water Source
-  Division Break
-  Completed Dozer Line
-  Wildfire Daily Fire Perimeter



E.Morgan
 July 24, 2017
 1800 hrs

