












Whetstone Ridge & Meyers Fires



MT-BDF-002213
 NAD 83 UTM Zone 12
 July 25, 2017
 Day Shift

Index Map

INTERPRETED ACRES as of 7-24 2150hrs
 Whetstone Ridge - 1,919
 Meyers - 1,022

Legend

-  Camp
-  Dip Site
-  Drop Point
-  Fire Origin
-  Unimproved Landing Area
-  Helispot
-  Incident Command Post
-  Sling Site
-  Staging Area
-  Water Source
-  Division Break

-  Uncontrolled Fire Edge
-  Completed Dozer Line
-  H - H Completed Hand Line
-  Wildfire Daily Fire Perimeter
-  Temporary Flight Restriction

