


















**Legend**

-  Camp
-  Dip Site
-  Drop Point
-  Fire Origin
-  Unimproved Landing Area
-  Helispot
-  Incident Command Post
-  Sling Site
-  Staging Area
-  Water Source
-  Division Break
-  Uncontrolled Fire Edge
-  Completed Dozer Line
-  Completed Hand Line
-  Proposed Dozer Line
-  Temporary Flight Restriction
-  Heat Perimeter



0 0.5 1 2 Miles

July 26, 2017 1830 hrs  
E.Morgan

**Whetstone Ridge & Meyers Fires**

MT-BDF-002217  
NAD 83 UTM Zone 12  
July 27, 2017  
Day Shift

**Index Map**

INTERPRETED ACRES as of 7-25 2234hrs  
Whetstone Ridge - 2,104  
Meyers - 1,052

