

**Whetstone Ridge
& Meyers Fires**

MT-BDF-002213

July 27, 2017

Day Shift

1,052 Acres (Meyers)

2,104 Acres (Whetstone Ridge)

as of 07/25/2017

















at 2344 hrs

UTM NAD83 Zone 12

Page 1 of 5

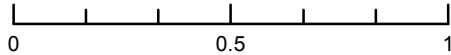
Div A and Div H

Legend

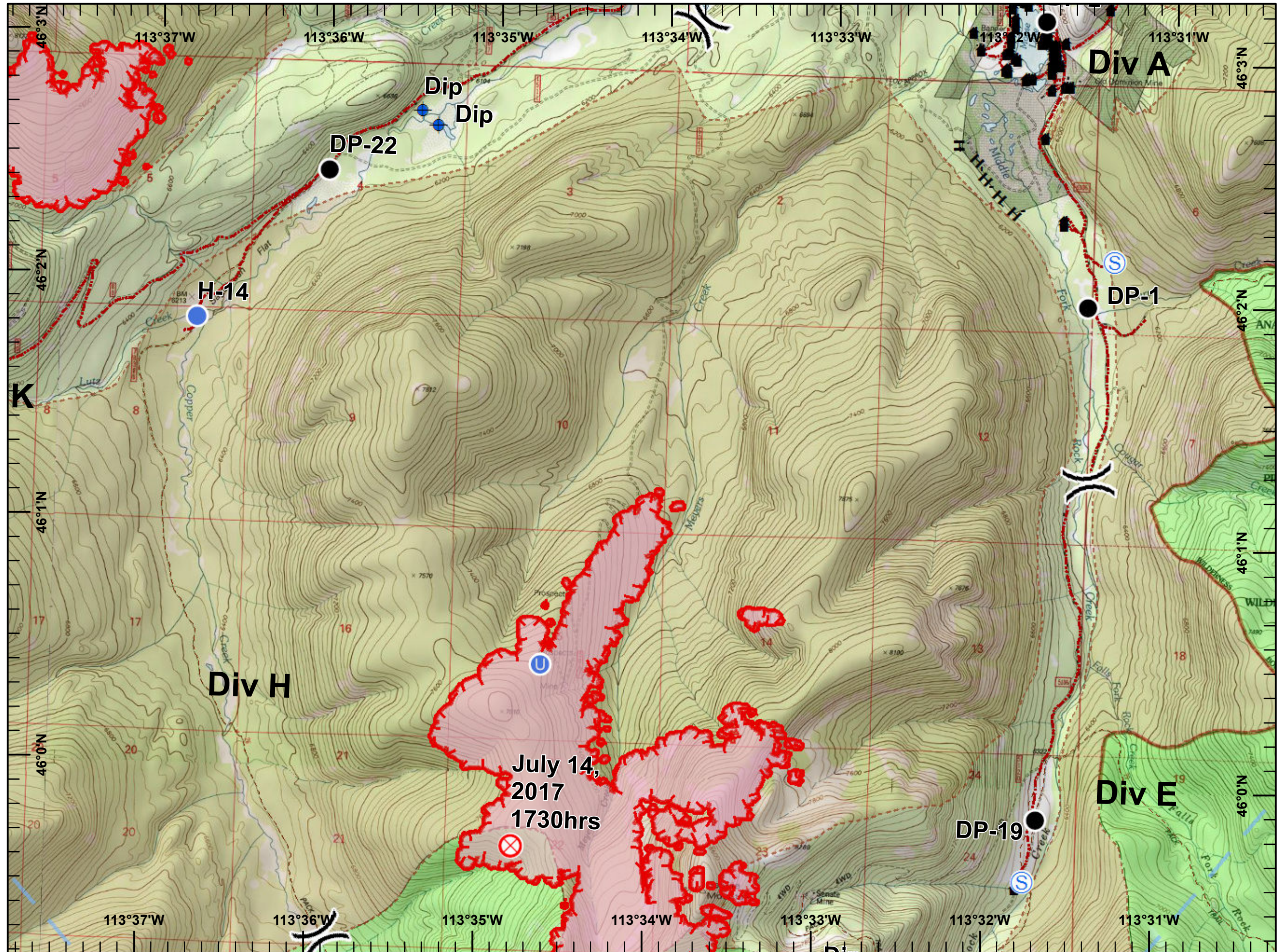
-  Dip Site
-  Drop Point
-  Fire Origin
-  Unimproved Landing Area
-  Helispot
-  Staging Area
-  Division Break
-  Uncontrolled Fire Edge
-  Completed Hand Line
-  Temporary Flight Restriction
-  Heat Perimeter
-  Structure
-  Roads
-  Trails
-  Inventoried Roadless Area
-  Wilderness



Miles



July 26, 2017 1935hrs
E.Morgan



**Whetstone Ridge
& Meyers Fires**

MT-BDF-002213

July 27, 2017

Day Shift

1,052 Acres (Meyers)

2,104 Acres (Whetstone Ridge)

as of 07/25/2017

















at 2344 hrs

UTM NAD83 Zone 12

Page 3 of 5

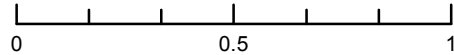
Div K and Div P

Legend

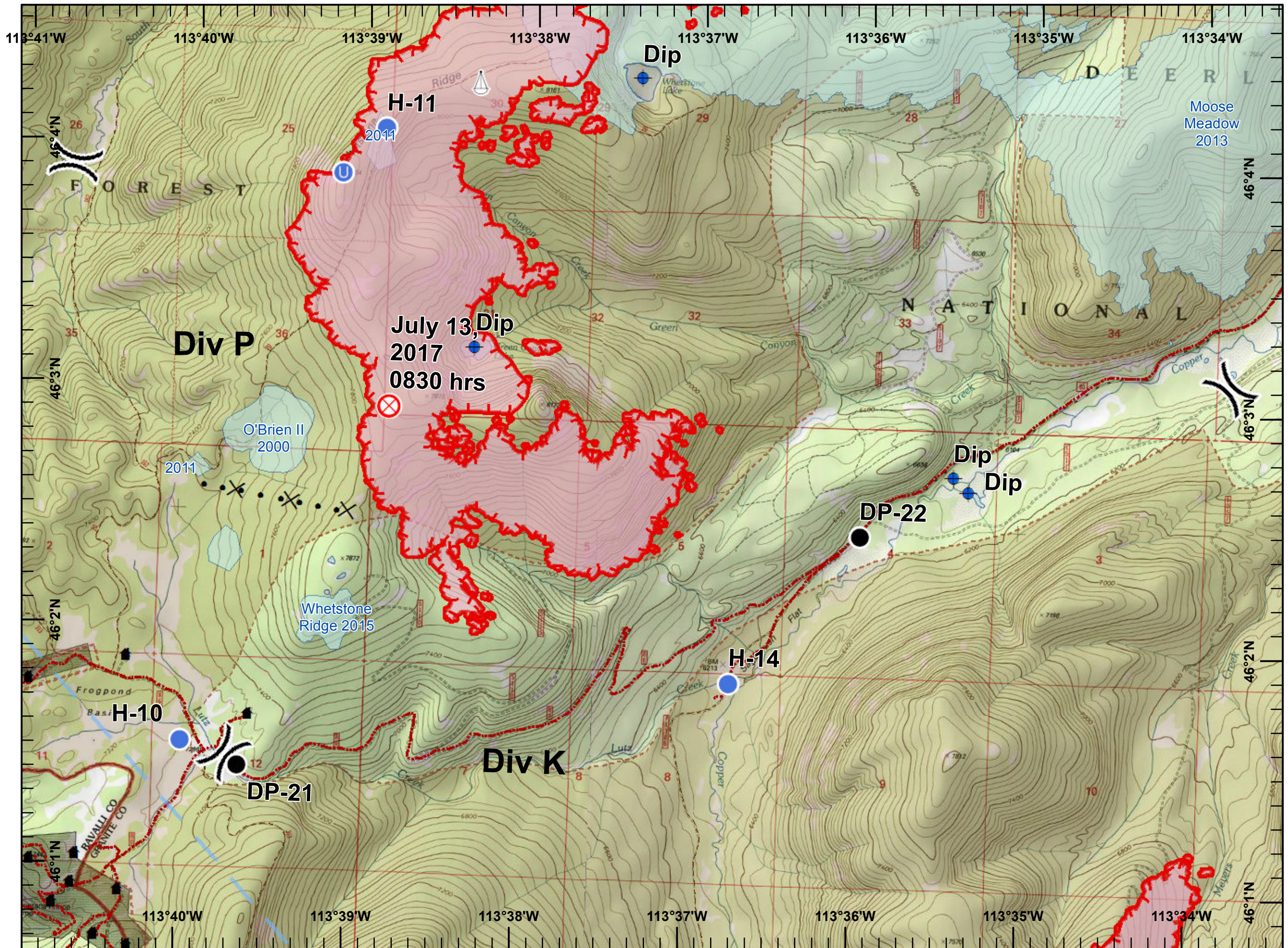
-  Dip Site
-  Drop Point
-  Fire Origin
-  Unimproved Landing Area
-  Helispot
-  Sling Site
-  Division Break
-  Uncontrolled Fire Edge
-  Proposed Dozer Line
-  Temporary Flight Restriction
-  Heat Perimeter
-  Fire History
-  Structure
-  Roads
-  Trails
-  Inventoried Roadless Area



Miles



July 26, 2017 1935hrs
E.Morgan



**Whetstone Ridge
& Meyers Fires**

MT-BDF-002213

July 27, 2017

Day Shift

1,052 Acres (Meyers)

2,104 Acres (Whetstone Ridge)

as of 07/25/2017














at 2344 hrs

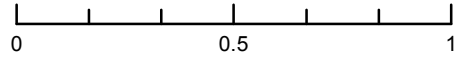
UTM NAD83 Zone 12

Page 4 of 5

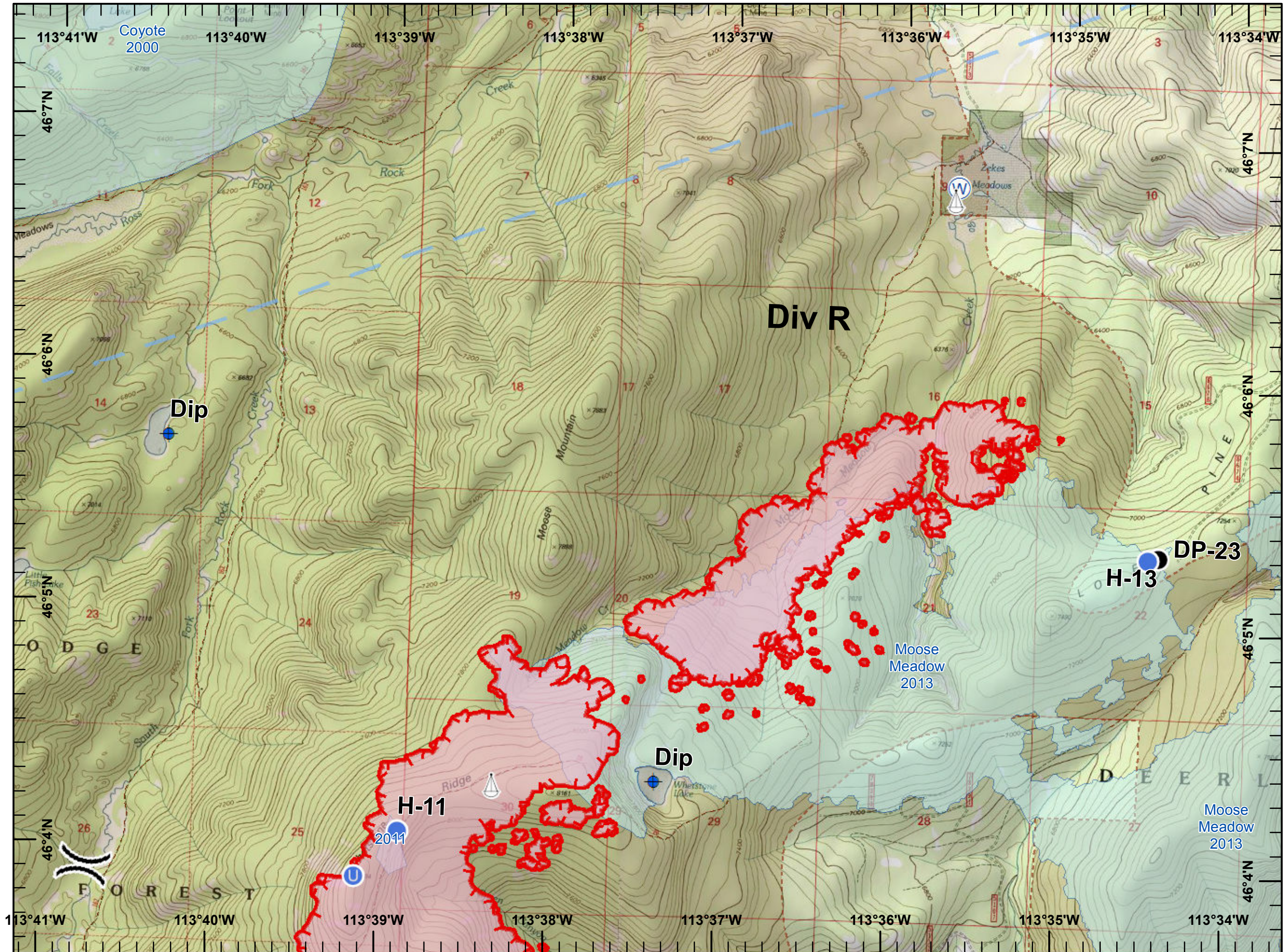
Div R

Legend

-  Dip Site
-  Drop Point
-  Unimproved Landing Area
-  Helispot
-  Sling Site
-  Water Source
-  Division Break
-  Uncontrolled Fire Edge
-  Temporary Flight Restriction
-  Heat Perimeter
-  Fire History
-  Trails
-  Inventoried Roadless Area



July 26, 2017 1935hrs
E.Morgan



Whetstone Ridge & Meyers Fires

MT-BDF-002213

July 27, 2017

Day Shift

1,052 Acres (Meyers)

2,104 Acres (Whetstone Ridge)

as of 07/25/2017

at 2344 hrs

UTM NAD83 Zone 12

Page 5 of 5

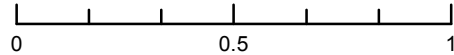
Div W

Legend

- Camp
- Drop Point
- Helispot
- Sling Site
- Water Source
- Division Break
- Uncontrolled Fire Edge
- Temporary Flight Restriction
- Heat Perimeter
- Fire History
- Structure
- Roads
- Trails
- Inventoried Roadless Area



Miles



July 26, 2017 1935hrs
E.Morgan

