

Whetstone Ridge & Meyers Fires

MT-BDF-002213

July 29, 2017

Day Shift

1,071 Acres (Meyers)

2,229 Acres (Whetstone Ridge)

as of 07/27/2017












at 2344 hrs

UTM NAD83 Zone 12















Page 1 of 12

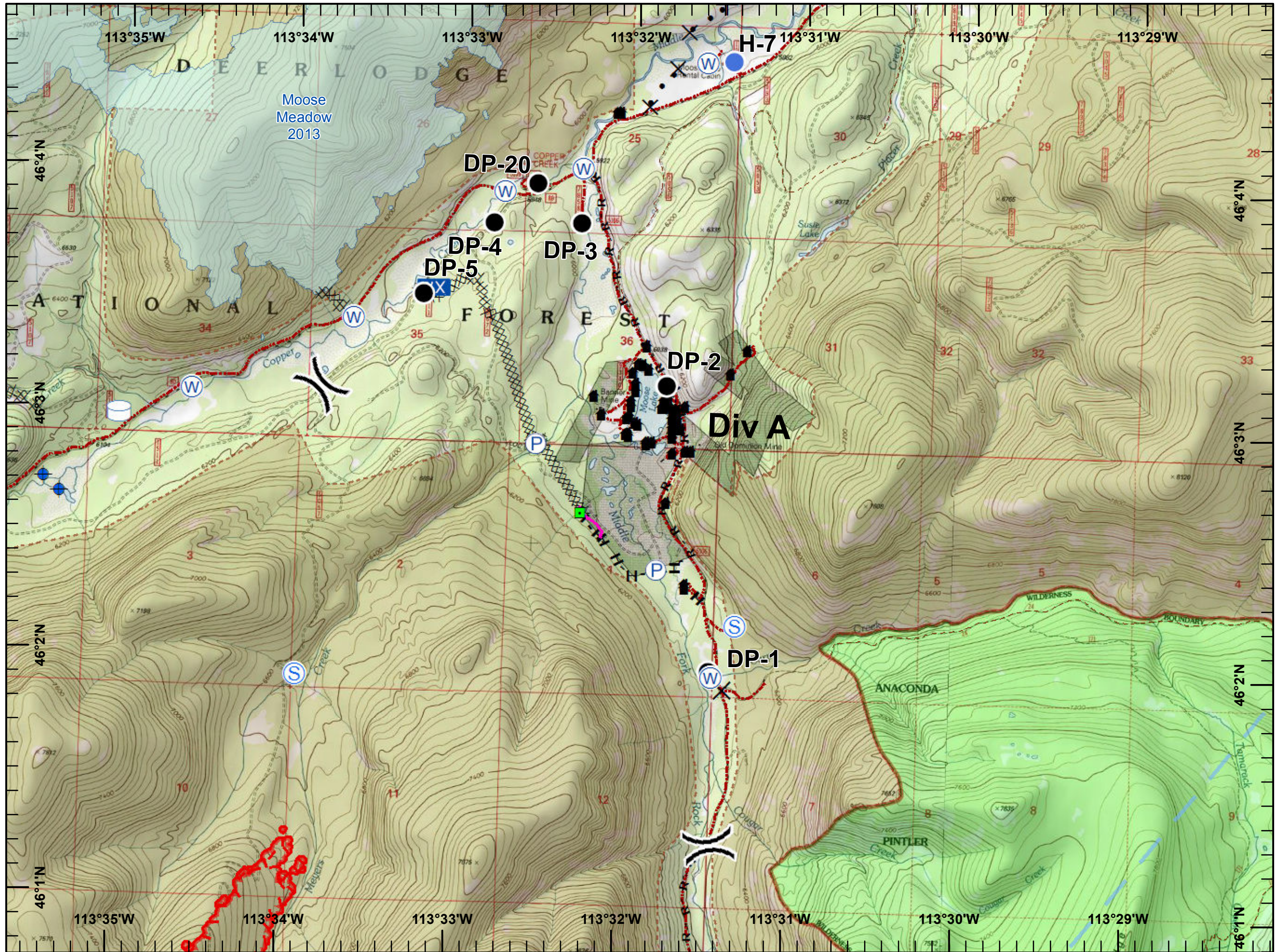

Div A

Legend

-  Closure
-  Dip Site
-  Drop Point
-  Helispot
-  Landmark
-  Mobile Weather Unit
-  Pump
-  Staging Area
-  Water Source
-  Water Tank
-  Division Break



-  Uncontrolled Fire Edge
-  Completed Dozer Line
-  Completed Hand Line
-  Road as Completed Line
-  Proposed Dozer Line
-  Unknown
-  Temporary Flight Restriction
-  Heat Perimeter
-  Fire History
-  Structure
-  Roads
-  Trails
-  Inventoried Roadless Area
-  Wilderness



Whetstone Ridge & Meyers Fires

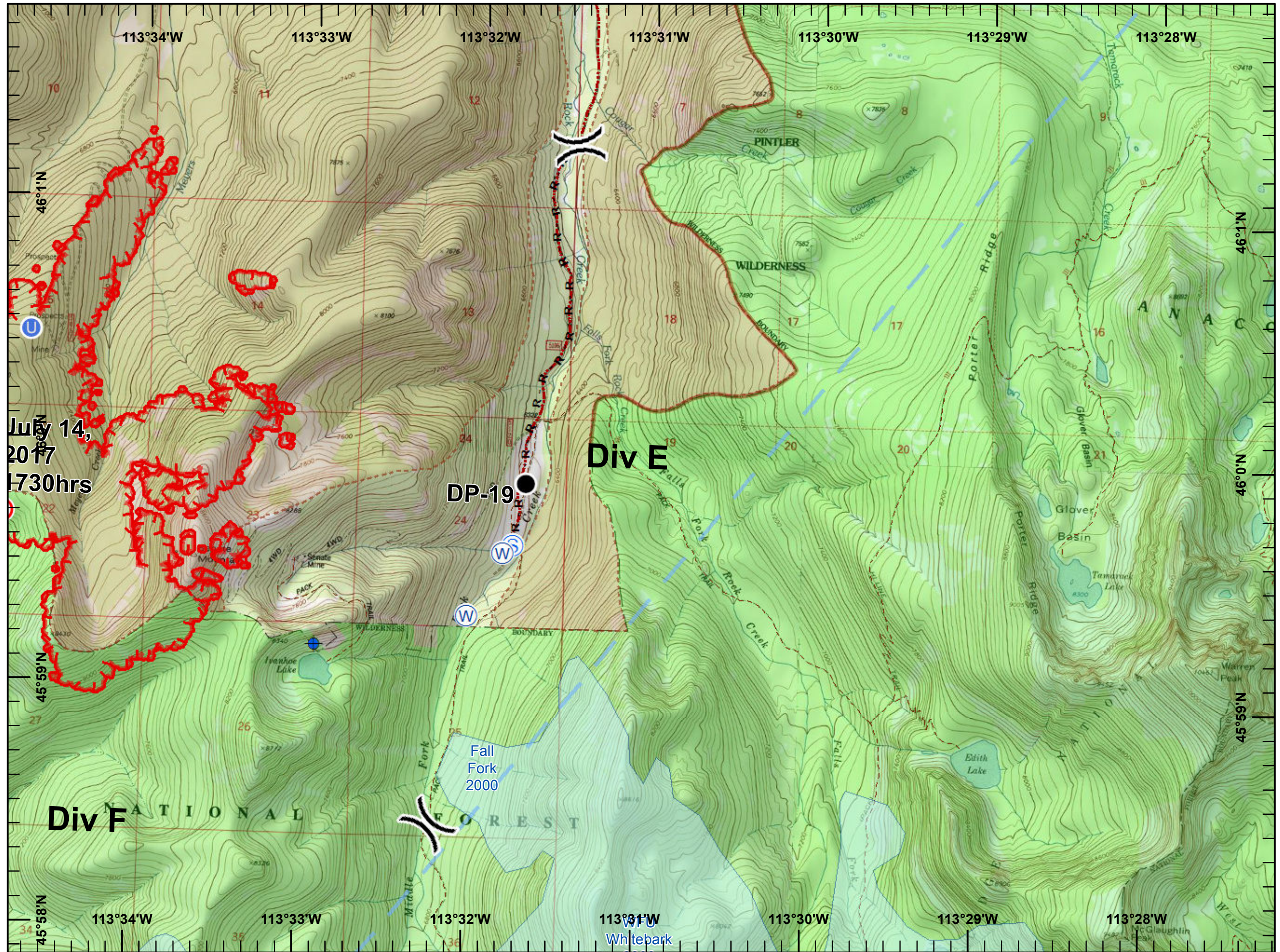
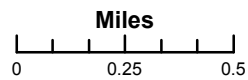
MT-BDF-002213
 July 29, 2017
 Day Shift
 1,071 Acres (Meyers)
 2,229 Acres (Whetstone Ridge)
 as of 07/27/2017
 at 2344 hrs
 UTM NAD83 Zone 12
 Page 2 of 12
 Div E



Legend

- Dip Site
- Drop Point
- Fire Origin
- Unimproved Landing Area
- Staging Area
- Water Source
- Division Break

- Uncontrolled Fire Edge
- R - Road as Completed Line
- Temporary Flight Restriction
- Heat Perimeter
- Fire History
- Structure
- Roads
- Trails
- Inventoried Roadless Area
- Wilderness










Whetstone Ridge & Meyers Fires

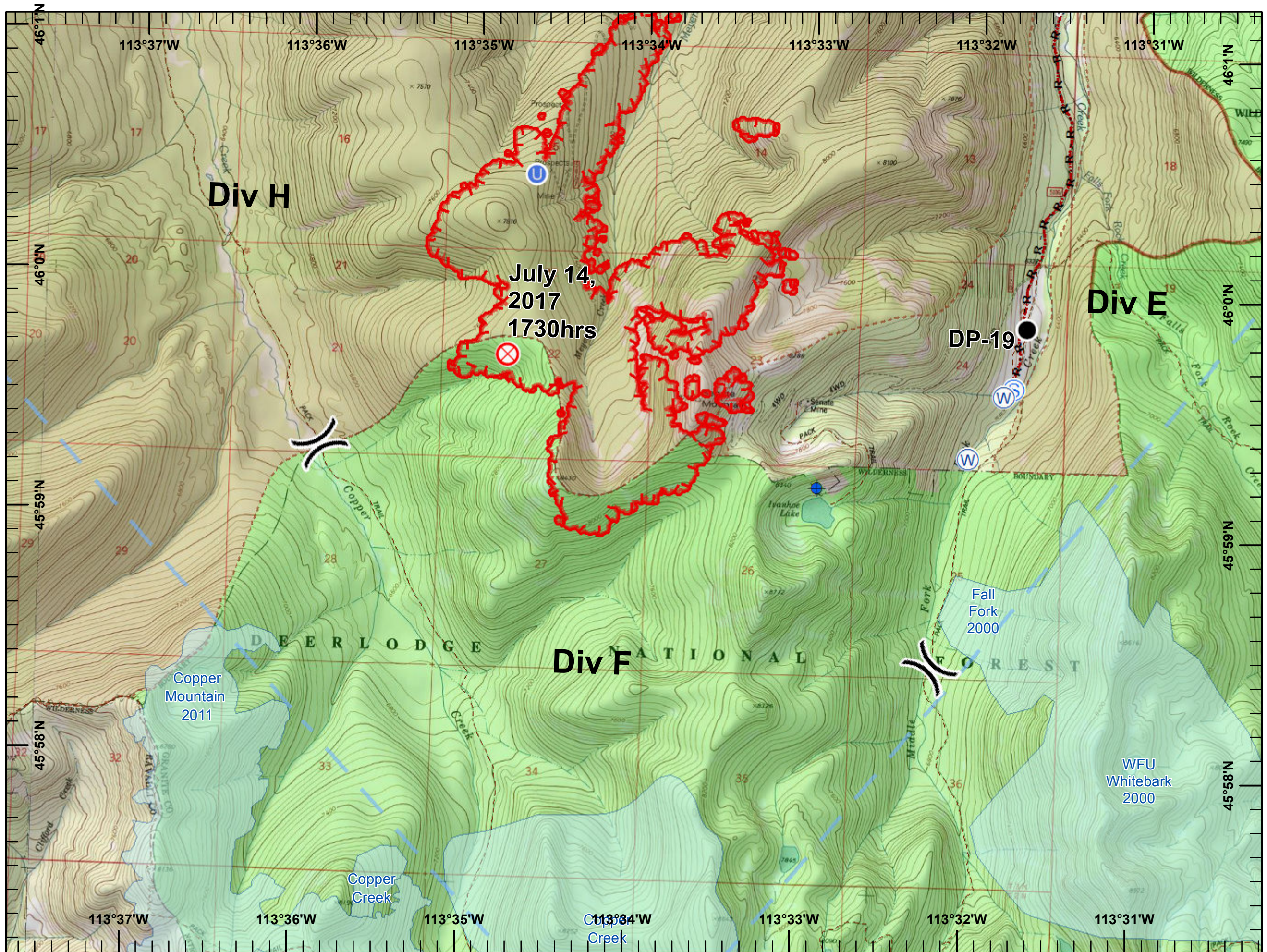
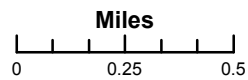
MT-BDF-002213
 July 29, 2017
 Day Shift
 1,071 Acres (Meyers)
 2,229 Acres (Whetstone Ridge)
 as of 07/27/2017
 at 2344 hrs
 UTM NAD83 Zone 12
 Page 3 of 12
 Div F



Legend

-  Dip Site
-  Drop Point
-  Fire Origin
-  Unimproved Landing Area
-  Staging Area
-  Water Source
-  Division Break













-  Uncontrolled Fire Edge
-  R - Road as Completed Line
-  Temporary Flight Restriction
-  Heat Perimeter
-  Fire History
-  Structure
-  Roads
-  Trails
-  Inventoried Roadless Area
- Wilderness














Whetstone Ridge & Meyers Fires

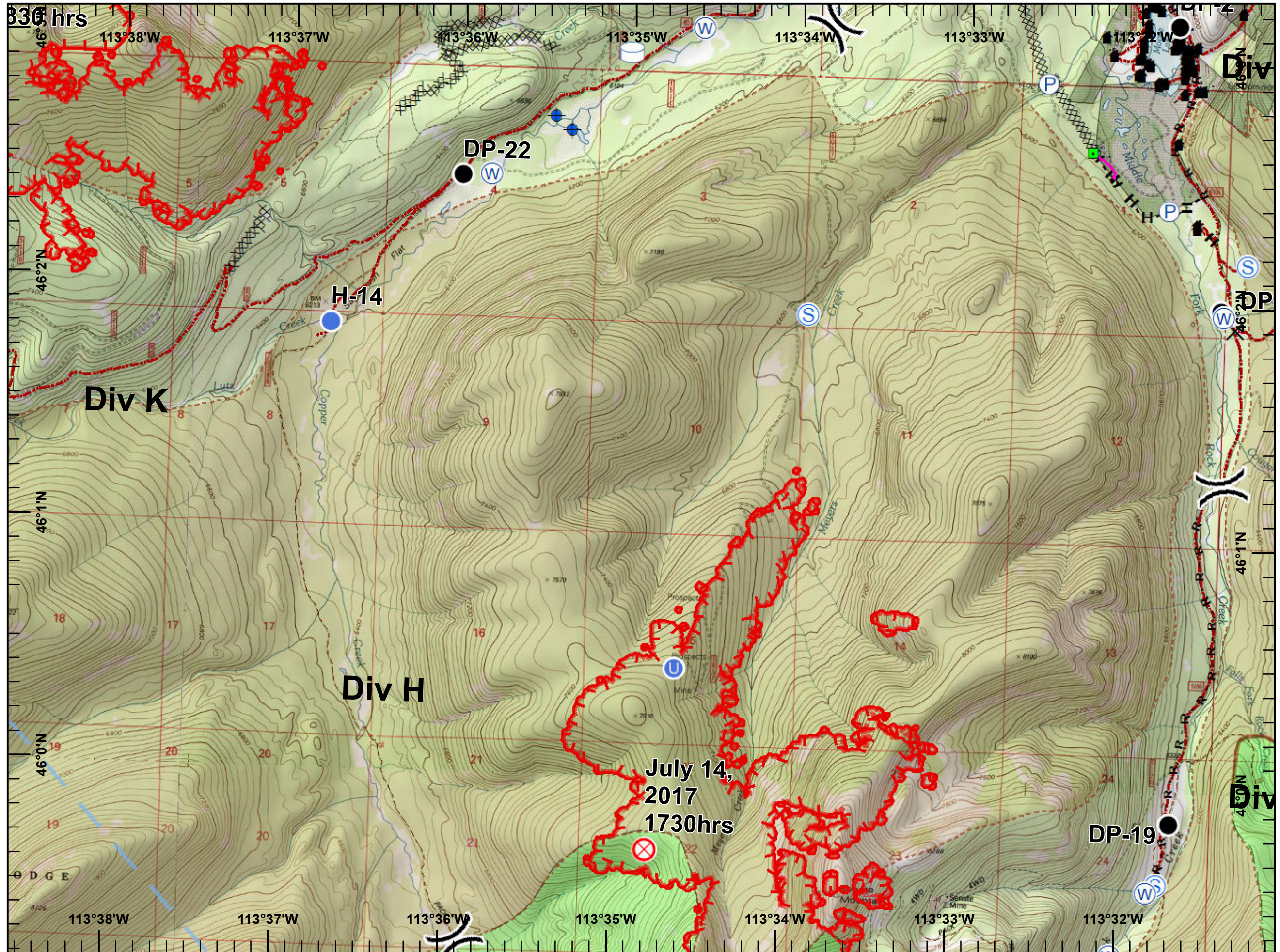
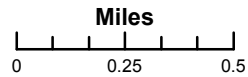
MT-BDF-002213
 July 29, 2017
 Day Shift
 1,071 Acres (Meyers)
 2,229 Acres (Whetstone Ridge)
 as of 07/27/2017
 at 2344 hrs
 UTM NAD83 Zone 12
 Page 4 of 12
 Div H

Legend

-  Closure
-  Dip Site
-  Drop Point
-  Fire Origin
-  Unimproved Landing Area
-  Helispot
-  Landmark
-  Pump
-  Staging Area
-  Water Source
-  Water Tank
-  Division Break



-  Uncontrolled Fire Edge
-  Completed Dozer Line
-  Completed Hand Line
-  Road as Completed Line
-  Unknown
-  Temporary Flight Restriction
-  Heat Perimeter
-  Structure
-  Roads
-  Trails
-  Inventoried Roadless Area
-  Wilderness



Whetstone Ridge & Meyers Fires

MT-BDF-002213

July 29, 2017

Day Shift

1,071 Acres (Meyers)

2,229 Acres (Whetstone Ridge)

as of 07/27/2017

at 2344 hrs











UTM NAD83 Zone 12










Page 5 of 12

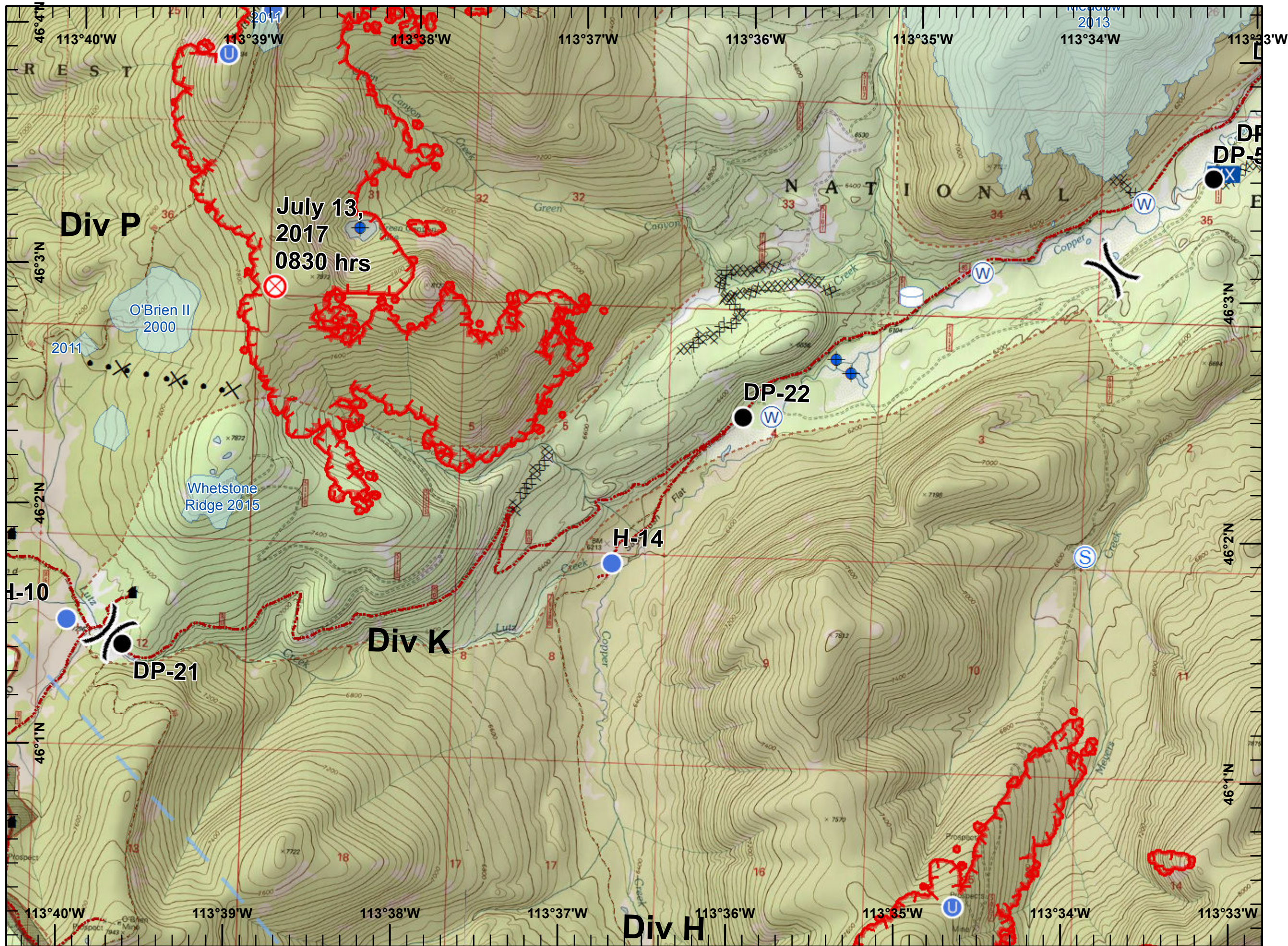
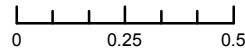
Div K



Legend

-  Dip Site
-  Drop Point
-  Fire Origin
-  Unimproved Landing Area
-  Helispot
-  Mobile Weather Unit
-  Staging Area
-  Water Source
-  Water Tank
-  Division Break

-  Uncontrolled Fire Edge
-  Completed Dozer Line
-  Proposed Dozer Line
-  Temporary Flight Restriction
-  Heat Perimeter
-  Fire History
-  Structure
-  Roads
-  Trails
-  Inventoried Roadless Area



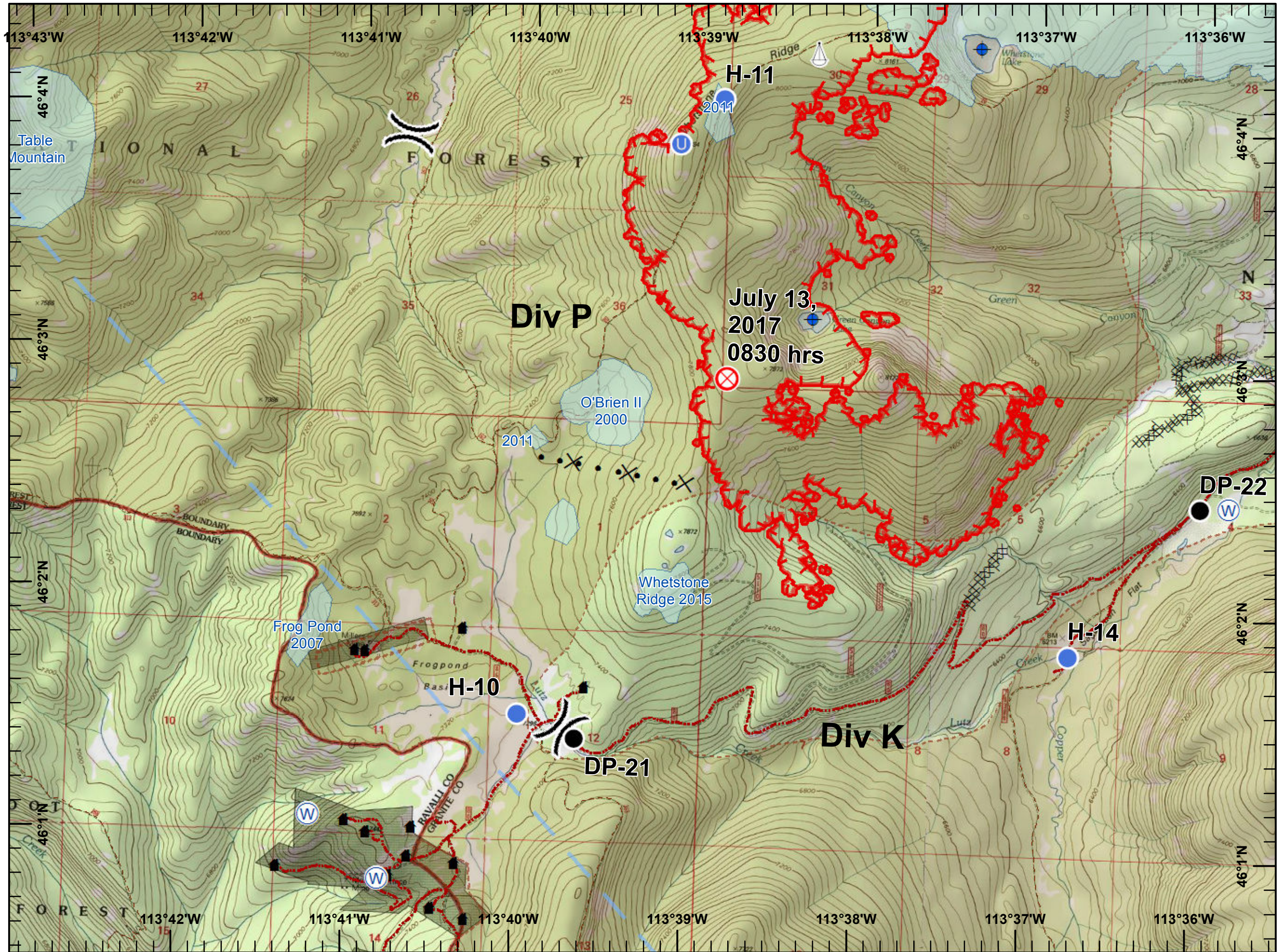
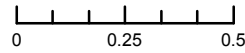
Whetstone Ridge & Meyers Fires

MT-BDF-002213
 July 29, 2017
 Day Shift
 1,071 Acres (Meyers)
 2,229 Acres (Whetstone Ridge)
 as of 07/27/2017
 at 2344 hrs
 UTM NAD83 Zone 12
 Page 6 of 12
 Div P



Legend

- Dip Site
- Drop Point
- Fire Origin
- Unimproved Landing Area
- Helispot
- Sling Site
- Water Source
- Division Break
- Uncontrolled Fire Edge
- Completed Dozer Line
- Proposed Dozer Line
- Temporary Flight Restriction
- Heat Perimeter
- Fire History
- Structure
- Roads
- Trails
- Inventoried Roadless Area



Whetstone Ridge & Meyers Fires

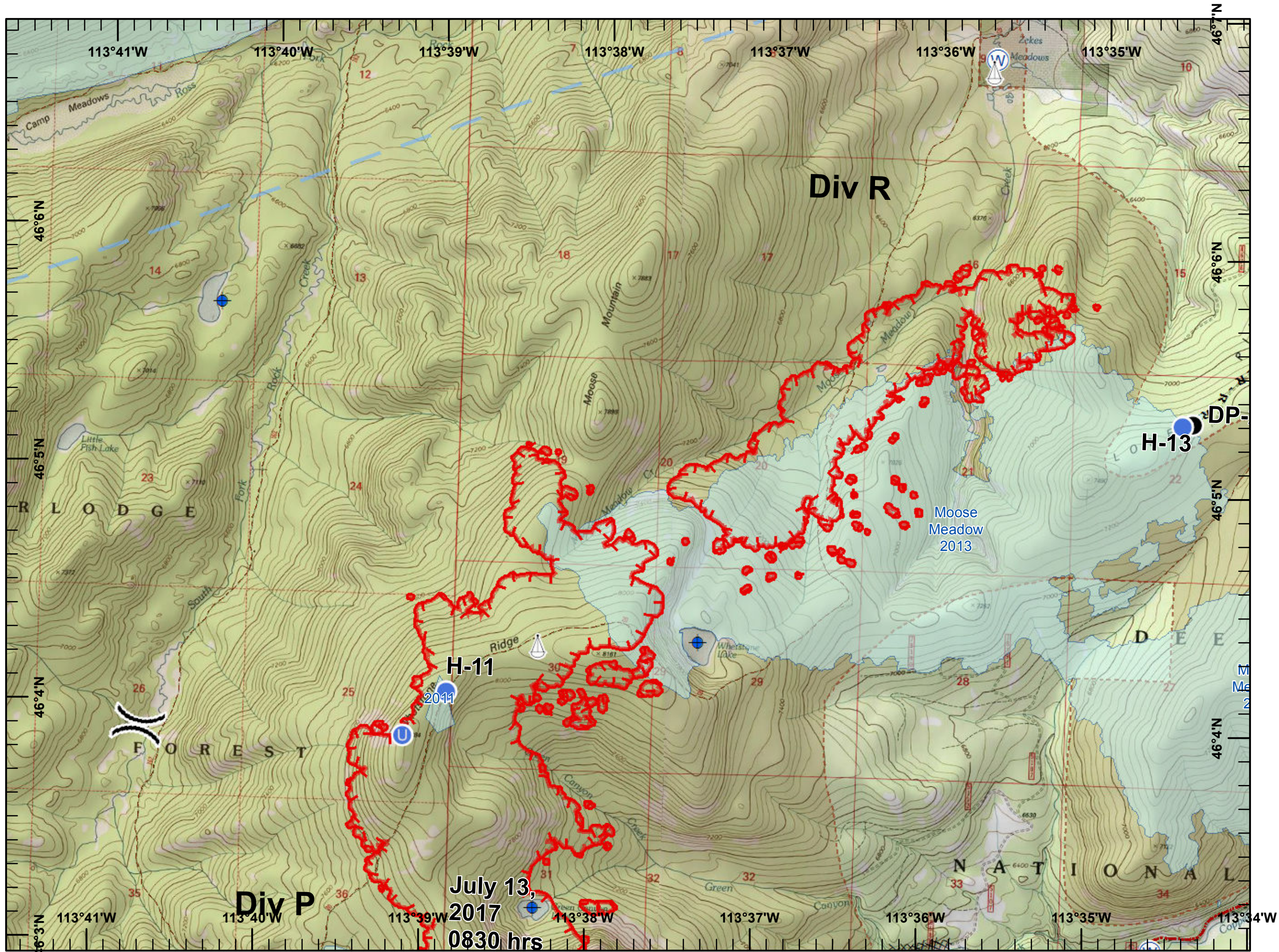
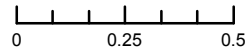
MT-BDF-002213
 July 29, 2017
 Day Shift
 1,071 Acres (Meyers)
 2,229 Acres (Whetstone Ridge)
 as of 07/27/2017
 at 2344 hrs
 UTM NAD83 Zone 12
 Page 7 of 12
 Div R(sw)



Legend

- Dip Site
- Drop Point
- Fire Origin
- Unimproved Landing Area
- Helispot
- Sling Site
- Water Source
- Division Break

- Uncontrolled Fire Edge
- Completed Dozer Line
- R - Road as Completed Line
- Temporary Flight Restriction
- Heat Perimeter
- Fire History
- Roads
- Trails
- Inventoried Roadless Area








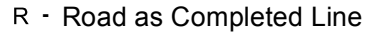
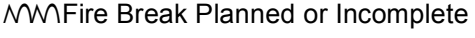

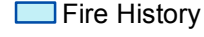
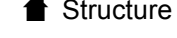


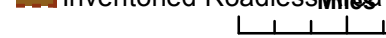


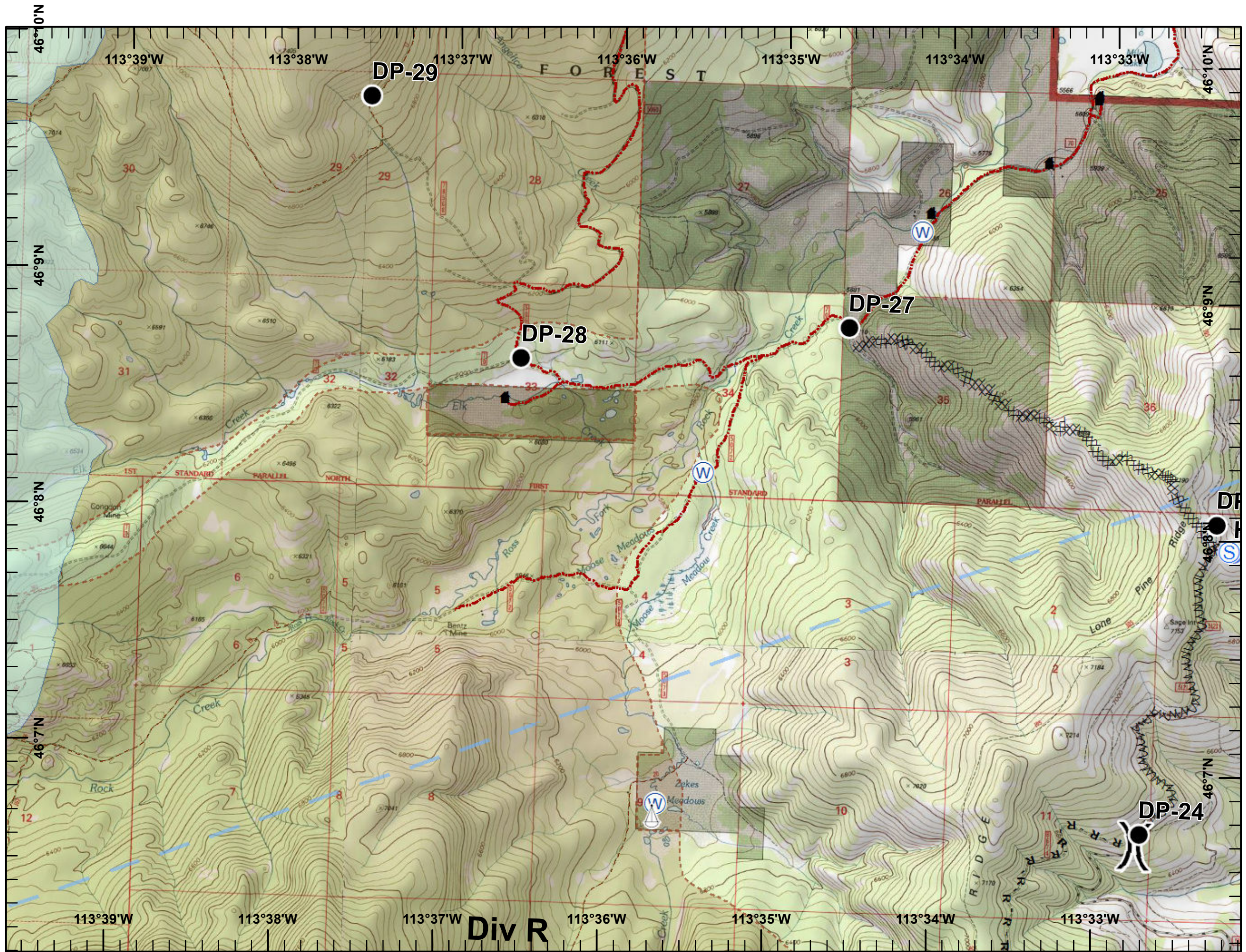
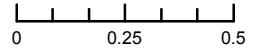
Whetstone Ridge & Meyers Fires

MT-BDF-002213
 July 29, 2017
 Day Shift
 1,071 Acres (Meyers)
 2,229 Acres (Whetstone Ridge)
 as of 07/27/2017
 at 2344 hrs
 UTM NAD83 Zone 12
 Page 8 of 12
 Div R(ne)



Legend

-  Drop Point
-  Helispot
-  Sling Site
-  Staging Area
-  Water Source
-  Division Break
-  Completed Dozer Line
-  Road as Completed Line
-  Fire Break Planned or Incomplete
-  Temporary Flight Restriction
-  Fire History
-  Structure
-  Roads
-  Trails
-  Inventoried Roadless Area



















Div R

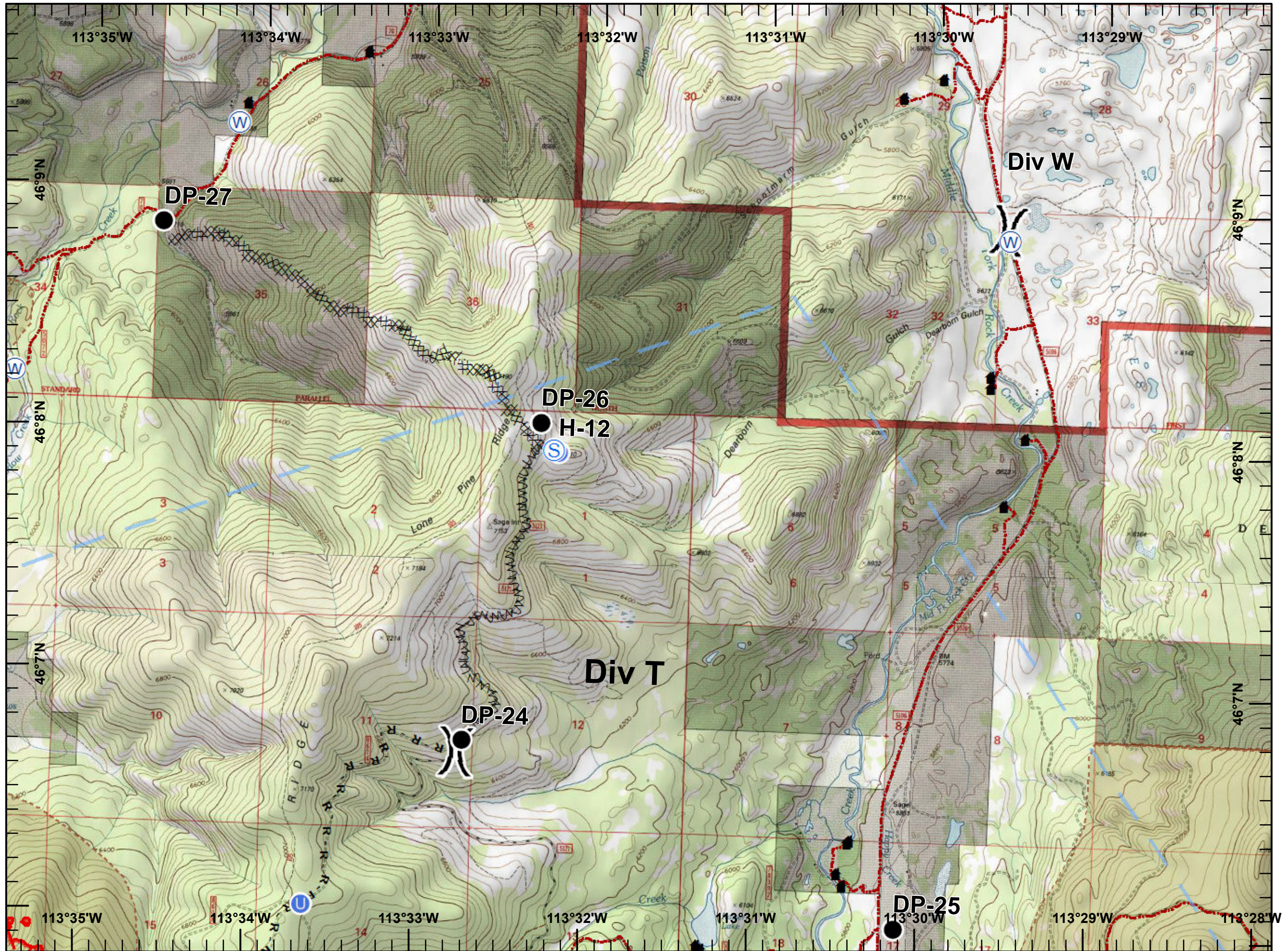
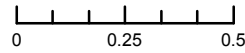
Whetstone Ridge & Meyers Fires

MT-BDF-002213
 July 29, 2017
 Day Shift
 1,071 Acres (Meyers)
 2,229 Acres (Whetstone Ridge)
 as of 07/27/2017
 at 2344 hrs
 UTM NAD83 Zone 12
 Page 9 of 12
 Div T



Legend

-  Drop Point
-  Unimproved Landing Area
-  Helispot
-  Staging Area
-  Water Source
-  Division Break
-  Uncontrolled Fire Edge
-  Completed Dozer Line
-  R - Road as Completed Line
-  Fire Break Planned or Incomplete
-  Temporary Flight Restriction
-  Heat Perimeter
-  Structure
-  Roads
-  Trails
-  Inventoried Roadless Area



Whetstone Ridge & Meyers Fires

MT-BDF-002213

July 29, 2017

Day Shift

1,071 Acres (Meyers)

2,229 Acres (Whetstone Ridge)

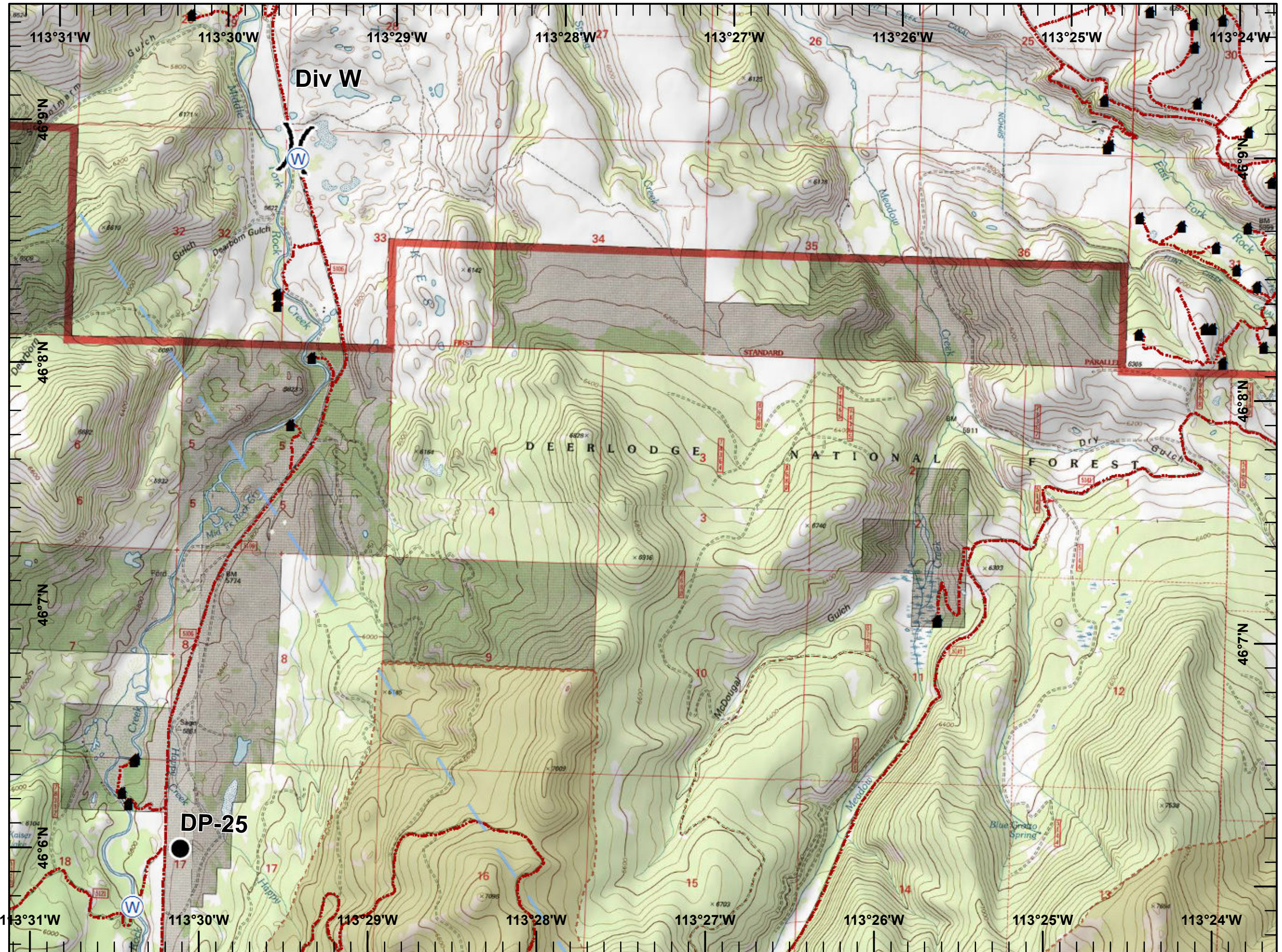
as of 07/27/2017

at 2344 hrs

UTM NAD83 Zone 12

Page 10 of 12

Div W(n)



Legend

● Drop Point

Ⓜ Water Source

⌋ Division Break

⌋ Temporary Flight Restriction

🏠 Structure

⚡ Roads

⋯ Trails

🌲 Inventoried Roadless Area

0 0.25 0.5 Miles

Whetstone Ridge & Meyers Fires

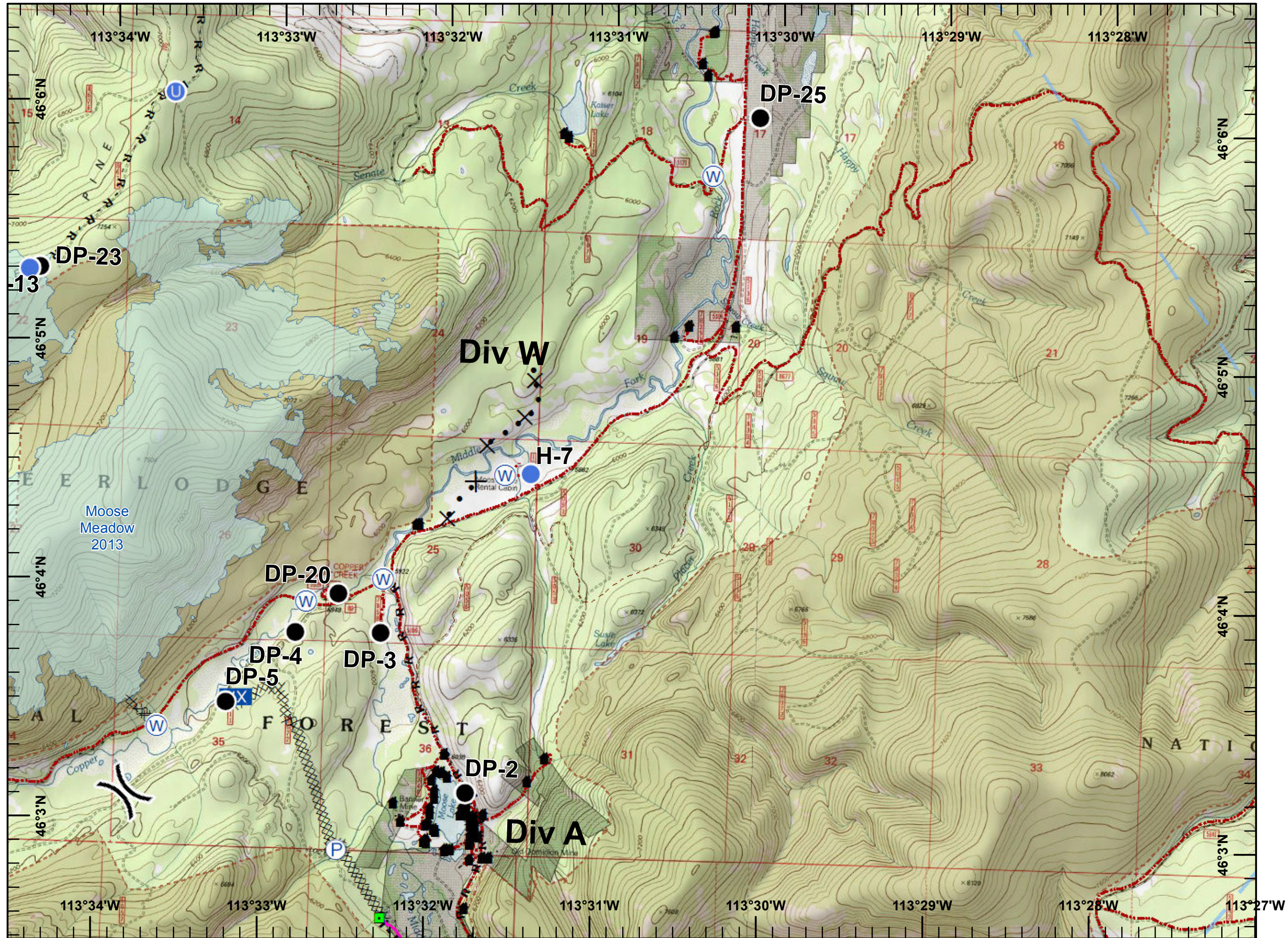
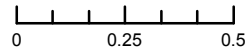
MT-BDF-002213
 July 29, 2017
 Day Shift
 1,071 Acres (Meyers)
 2,229 Acres (Whetstone Ridge)
 as of 07/27/2017
 at 2344 hrs
 UTM NAD83 Zone 12
 Page 11 of 12
 Div W(s)



Legend

- Drop Point
- Unimproved Landing Area
- Helispot
- Landmark
- Mobile Weather Unit
- Pump
- Water Source
- Division Break

- Completed Dozer Line
- Completed Hand Line
- Road as Completed Line
- Proposed Dozer Line
- Unknown
- Temporary Flight Restriction
- Fire History
- Structure
- Roads
- Trails
- Inventoried Roadless Area



Whetstone Ridge & Meyers Fires

MT-BDF-002213
July 29, 2017
Day Shift
1,071 Acres (Meyers)
2,229 Acres (Whetstone Ridge)
as of 07/27/2017
at 2344 hrs
UTM NAD83 Zone 12
Page 12 of 12
ICP



Legend

- Helispot
- Incident Command Post
- Water Source
- Division Break

- Completed Dozer Line
- Temporary Flight Restriction
- Structure
- Roads

