

Div A


Div K

Div H

Div E

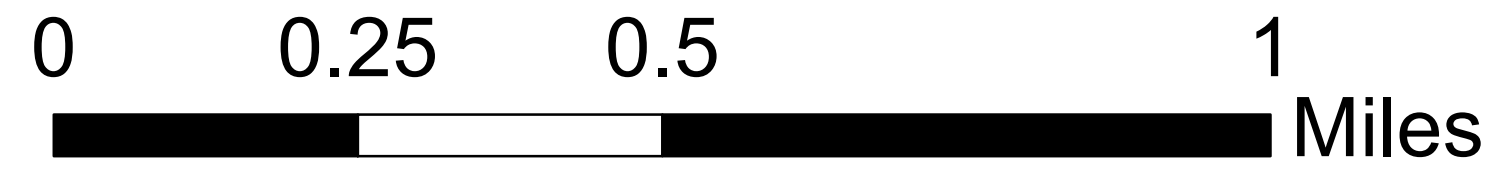

Div F

Branch I



Meyers Fire
 MT-BDF-002217
0600 BRIEFING Map
 July 31, 2017

INTERPRETED ACRES as of 7/30/2017 22581hrs
 Meyers - 1,188

Legend

- Wildfire Daily Fire Perimeter
- Temporary Flight Restriction
- Uncontrolled Fire Edge
- Completed Dozer Line
- Completed Hand Line
- Road as Completed Line
- Proposed Dozer Line
- Highlighted Manmade Feature
- Other
- Unknown
- Closure
- Dip Site
- Drop Point
- Fire Origin
- Unimproved Landing Area
- Helispot
- Landmark
- Pump
- Staging Area
- Water Source
- Water Tank/Gel Site
- Division Break
- FireHistory1980Present
- WhelstoneStructures



Copper Mountain 2011

Fall Fork 2000

Little Johnson Lake

