







Bacon Rind
MT-CGF_00095
July, 31 3018
Transport Map

Approx. 411 Acres
as of 07/30/2018 1600
NAD 1983 UTM Zone 12N

-  Drop Point
-  Incident Command Post
-  Wildfire Daily Fire Perimeter
-  Backcountry Cabins
-  Backcountry Campsites
-  Trails
-  YNP Boundary

