









**Bacon Rind**  
**MT-CGF\_000095**  
**August 1, 2018**  
**Transport Map**  
**Approx. 411 Acres**  
**as of 07/30/2018 1600**  
**NAD 1983 UTM Zone 12N**


	Drop Point
	Incident Command Post
	Wildfire Daily Fire Perimeter
	Backcountry Cabins
	Backcountry Campsites
	Trails
	YNP Boundary

**DP-5**

Hebgen Lake

Hebgen Lake  
Ranger  
Station

West  
Yellowstone

Cougar Cabin

Sportman  
Lake Cabin

