







**Bacon Rind**  
**MT-CGF\_000095**  
**August 2, 2018**  
**Transport Map**  
**Approx. 487.5 Acres**  
**as of 08/01/2018 1632**  
**NAD 1983 UTM Zone 12N**

	Incident Command Post
	Wildfire Daily Fire Perimeter
	Backcountry Cabins
	Backcountry Campsites
	Trails
	YNP Boundary
	Lee Metcalf Wilderness

