






Bacon Rind
MT-CGF_000095
August 3, 2018
Transport Map
Approx. 487.5 Acres
as of 08/02/2018 1632
NAD 1983 UTM Zone 12N

	Drop Point
	Incident Command Post
	Trails
	Wildfire Daily Fire Perimeter
	YNP Boundary
	Lee Metcalf Wilderness

DP-5

287

191

20

West Yellowstone

Miles

