








Bacon Rind
MT-CGF_000095
August 8, 2018
Transport Map
Approx. 487.5 Acres
as of 08/01/2018 1632
NAD 1983 UTM Zone 12N

	Incident Command Post
	Uncontrolled Fire Edge
	Wildfire Daily Fire Perimeter
	Trails
	GYA Highway Mileposts
	YNP Boundary
	Lee Metcalf Wilderness
	GYA Roads, Major

