








Bacon Rind
MT-CGF_00095
August 10, 2018
Transport Map
Approx. 551 Acres
as of 08/09/2018 1339
NAD 1983 UTM Zone 12N

-  Incident Command Post
-  Uncontrolled Fire Edge
-  Wildfire Daily Fire Perimeter
-  Trails
-  GYA Highway Mileposts
-  YNP Boundary
-  Lee Metcalf Wilderness
-  GYA Roads, Major

