















Bacon Rind

MT-CGF-000095








Operational Period:
September 08, 2018
Approx. 3755 ac.
As of 09/07/18
2219 ac. USFS, 1536 ac. NPS

OPERATIONS MAP



-  Aerial Hazard
-  Drop Point
-  Fire Origin
-  Helispot
-  Hot Spot
-  IR Isolated Heat Source
-  Lookout
-  Pump
-  Repeater
-  Water Source
-  Uncontrolled Fire Edge
-  Wildfire Daily Fire Perimeter
-  Management Action Point

Fire Perimeters: 1988-2015

-  1988
-  2000 - 2009
-  Backcountry Cabins
-  Backcountry Campsites
-  Trails
-  Lee Metcalf Wilderness
-  YNP Boundary