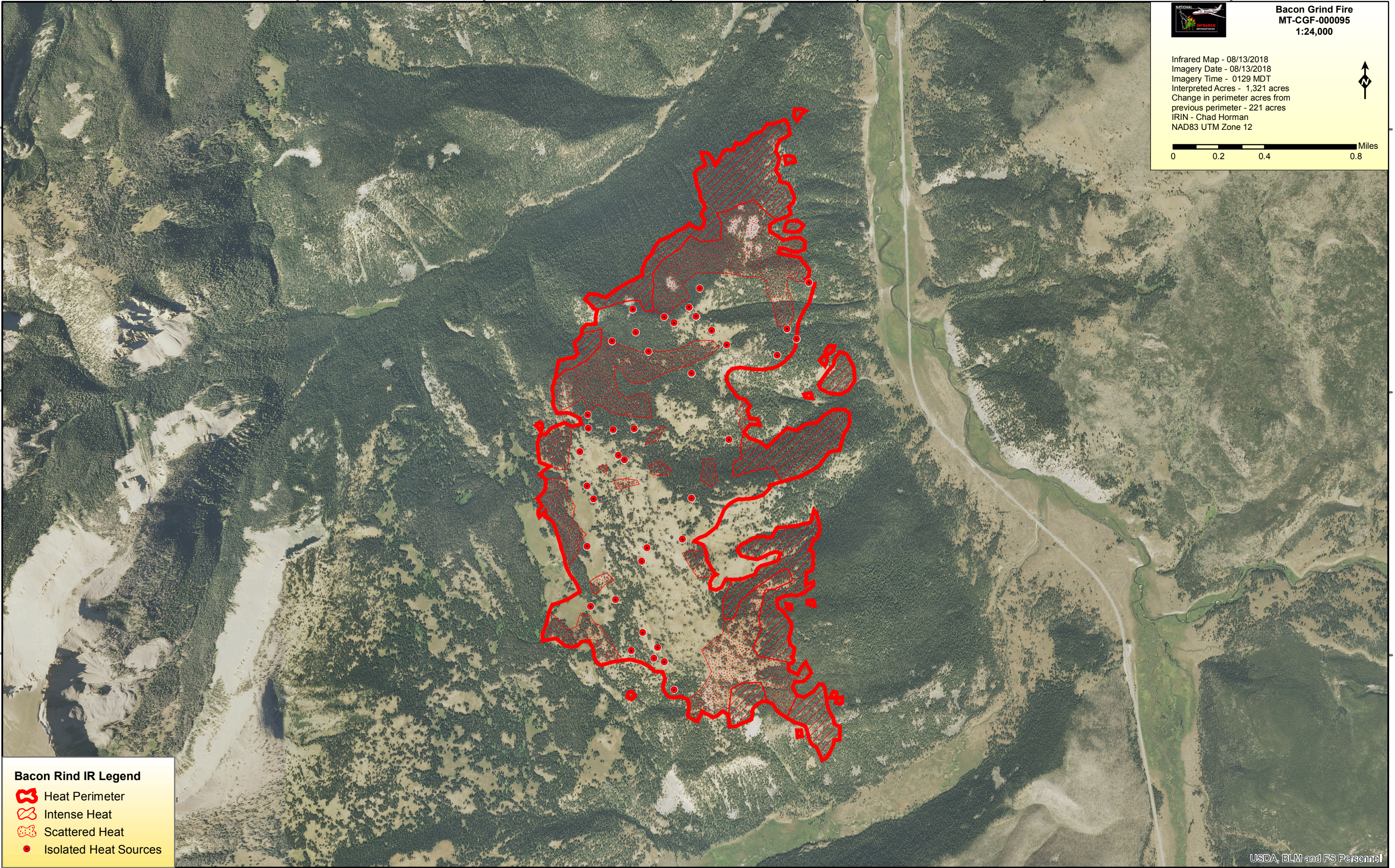



111°50'W







Bacon Grind Fire
MT-CGF-000095
1:24,000

Infrared Map - 08/13/2018
Imagery Date - 08/13/2018
Imagery Time - 0129 MDT
Interpreted Acres - 1,321 acres
Change in perimeter acres from
previous perimeter - 221 acres
IRIN - Chad Horman
NAD83 UTM Zone 12



Bacon Rind IR Legend

-  Heat Perimeter
-  Intense Heat
-  Scattered Heat
-  Isolated Heat Sources

111°50'W