


111°50'W



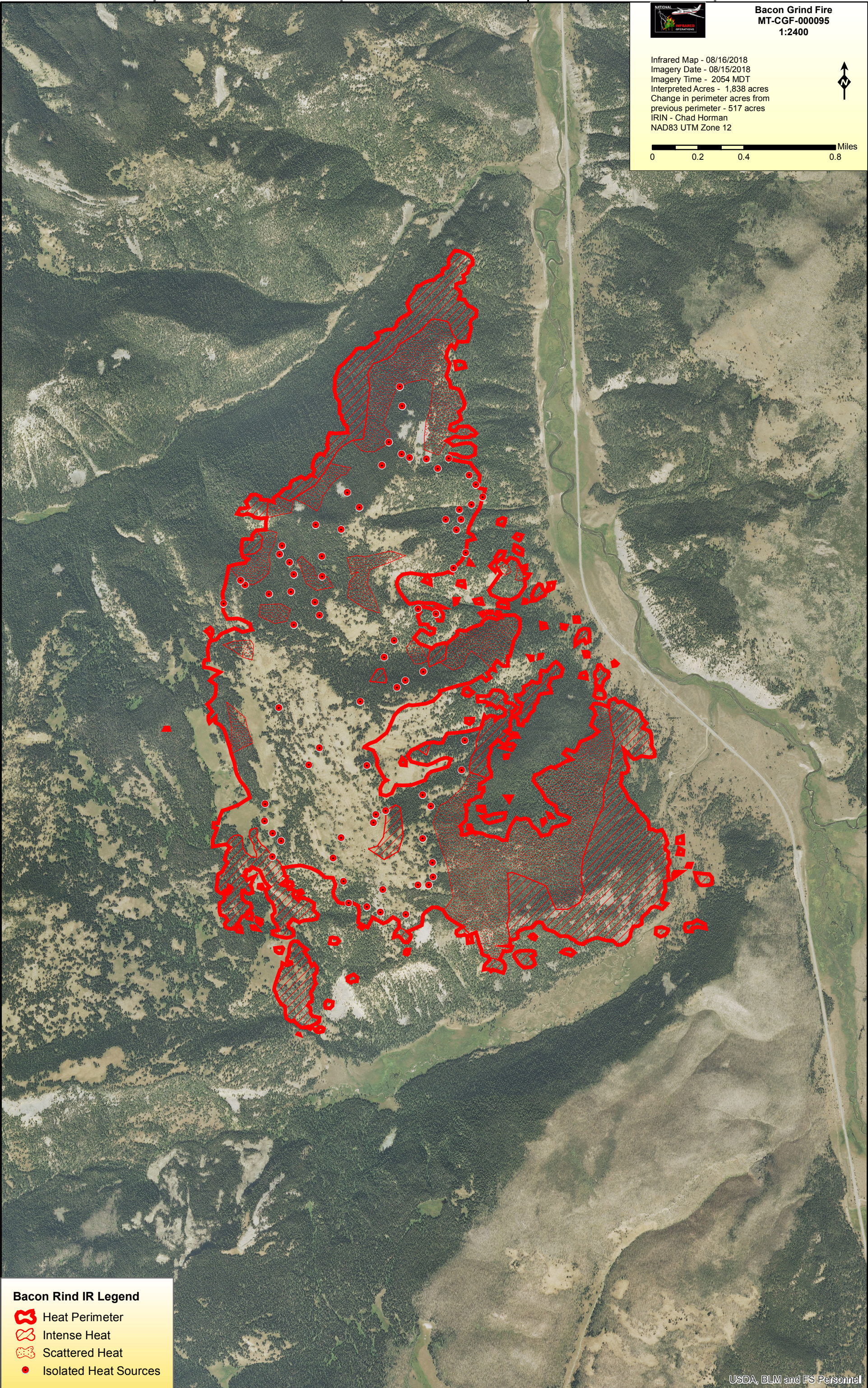
Bacon Grind Fire
MT-CGF-000095
1:2400

Infrared Map - 08/16/2018
Imagery Date - 08/15/2018
Imagery Time - 2054 MDT
Interpreted Acres - 1,838 acres
Change in perimeter acres from
previous perimeter - 517 acres
IRIN - Chad Horman
NAD83 UTM Zone 12







45°00'N

45°00'N



Bacon Rind IR Legend

-  Heat Perimeter
-  Intense Heat
-  Scattered Heat
-  Isolated Heat Sources

44°55'0"N

111°50'W

44°55'0"N