

110°32'W

110°31.5'W

110°31'W

110°30.5'W

110°30'W

110°29.5'W

110°29'W

Infrared Map 8/19/2018

Basin Creek Fire

Imagery Date:
08/19/2018 0221hrs MDT
Interpreted Acres: 19

44°12.5'N

44°12.5'N

44°11'N

44°11'N

44°11.5'N

44°11.5'N

44°11'N

44°11'N

44°10.5'N

44°10.5'N

44°10'N

44°10'N

44°9.5'N

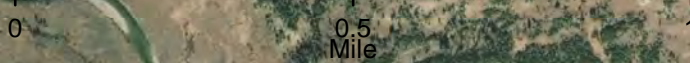

44°9.5'N

44°8'N



44°8'N



NAD83 UTM Zone 12



IRIN: Mark_Grupe@nps.gov

-  20180819_0221_Basin_HeatPerimeter
-  20180819_0221_Basin_ScatteredHeat

110°32'W

110°31.5'W

110°31'W

110°30.5'W

110°30'W

110°29.5'W